1882-83
(L.R.)

File No. 30/82
Serial No. 1-83

Sub: Constitution of Hosadurga into a Taluk.

409

: IX-5]

bious references.

1882 | 3

~~191~~

(Land Revenue)

LR File No. ~~188~~ 30 | 82

Serial Nos. 1 – 83

Later references.

~~LR 1 | 1903 (1 – 2)~~

LR 36 | 1900 (1 – 10)

LR 29 | 01 (1 – 9)

MR 300 | 0 (1 – 25)

~~LR 1 | 03 (3 | 46)~~

GENERAL AND REVENUE SECRETARIAT.

Serial Nos. 1 – 83

Part B for November 1903

SUBJECT.

Constitution of Hosadurga into a Taluk.

Cl 83. R 1496-7 of 30-11-03

To the Rev. Commr and Chief Engineer

Received ...

Issued ?

W D 85—GPB—50,000—24-7-16

Subject

Rev: File No. 16-1900.

Constitution of Hosadurga Taluk.

TABLE OF CONTENTS.

Serial No.	Communication No.	Date	From or to whom	Subject in abstract
1	C. No 36	8. II. 82	Govt Order.	Sanctioning certain transfers of villages and Taluks in the Chitaldrug District.
2	129	13. II. 82	Notification.	Notifying the above transfers.
3	Extract from the Representative Assembly Proceedings of 1893 & 95			Discussion regarding the constitution of Hosadurga into a Taluk.
4	1289	18. II. 97	Jaridar Seshachar & others.	Praying that Hosadurga may be made a Taluk.
5	Pet-172	29. 12. 97	To D.C. Chitaldrug.	Forwarding the above petition.
6	636-699	3. I. 98	From — do —	Recommending that Hosadurga may be constituted into a Taluk and the Sub Taluk of Hiriyur abolished.
7	8036-F1088	1. 3. 98	To — do —	Calling for detailed proposals.
8	682-697	31. I. 98	From — do —	Submitting — do —
9	782-R3192	29. I. 98	To — do —	Requesting that he bring the question before the Rev: Council, Executive Dn, when he goes there.
10	3473-R1132	27. 10. 99	— do —	Calling for a consolidated map showing all proposed changes.
11	1180	8. II. 99	Krishnappa & others, Begur, Kasba Taluk.	Praying that their villages may be transferred to Hosadurga.
12	5386-R1522	1. I. 99	To D.C. Chitaldrug	Forwarding the above for consideration.
13	1695	8. I. 99	From Sivaramaiya & others of Jedanadi, Hiriyur Sub Taluk.	Praying that Hiriyur may be made a Taluk or that a Sub Treasury may be established there.

Subject

File No.

TABLE OF CONTENTS.

Serial No.	Communication No.	Date	From or to whom	Subject in abstract
14	1607	7.2.01	From Re. Gadhanna Reddy & others of Mulleyan.	Praying that Mul. Sub Taluk may be made a Taluk.
15	1601	8.2.01	From R. Alingappa & others of Mulleyan	do
16	800	22.3.01	From Dt. Collr. Chittoor.	Reporting on the subject with a map.
17	894	30.4.01	do	About the transfer of 3 villages from the Kadiri Taluk.
18	9115 RJ. 16.00	13.5.01	To do	Calling for a revised map.
19	1013	4.6.01	From do	Submitting do
20	89. RJ. 16.00	4.7.01	To do	Calling for certain statistics.
21.	100	30.7.01	From do	Reporting the details of do
22		31.3.02	Extract from the Council Journal.	Resolution - That the Sub Taluk of Mulleyan & Nowdanga be abolished and a new Taluk styled the Taluk of Nowdanga be constituted.
23	4503 4708. RJ 16 1900	28.4.02	Govt Order.	Issuing orders as above.
24	4705 RJ. 16. 1900	- do	Notification	Notifying the above changes
25	Printed copy of the above Notification with Councillors remarks.			
26	25286 RJ. 16. 1900	5.5.02	To the Compiler, Map Office	Changing the wording of the notification.
27	D.O.	7.5.02	From the Councillor.	Regarding the villages remaining in the Yagati Hobli, Kadiri Taluk

File No.

Subject

Table of Contents.

Serial No.	Communication No.	Date	From or to whom	Subject in abstract
28	5180. R.F. 16. 1900	2.6.02	To D.C. Kadur	Enquiring whether the villages left in the Gazetteer should be included into some other taluk.
29	814 3	30. 5. 02	From — do —	Stating that the said villages may continue as a separate taluk.
30	720	24. 5. 02	From Supdt. Ist Survey	Suggesting the transfer of certain villages to secure a regular boundary.
31	6 Ex 2	16. 5. 02	" The Comptroller.	Calling for details regarding Budget
32	D. O.	5. 6. 02	To — do —	Stating that it will be sent from the D.C.'s concerned.
33. 34.	C. Division R.F. 16. 1900	9. 6. 02	To D.C.s of Kadur and Shimoga.	Calling for opinion on the suggestions of the 1st Supdt about boundary.
35	1201	13. 6. 02	From D.C. Shimoga.	Sanctioning establishment for Hosadurga.
36	C. 69.	9. 6. 02	— do —	Submitting his opinion about boundary
37	477	4. 6. 02	— do —	Sanctioning establishment for Police establishment for Treasury guard.
38.	R. 5882 R.F. 16. 1900	24. 6. 02	To D.C. Kadur.	Reminder.
39.	5883-5 R.F. 16. 1900	— do —	Govt. Order	Sanctioning a third class establishment for the Taluk.
40.	C. No. 4.	— do —	From D.C. Kadur.	Submitting his opinion about boundary.

File No.

Subject

Table of Contents.

Serial No.	Communication No.	Date	From or to whom	Subject in abstract
41	3425	26.6.02	Tirumurmaca atto of Belagur, Kadur Taluk.	Praying that their villages may not be added to Hosadurga.
42	R3996	29.6.02	Notification	Transferring the Hadadevana Kere, Anekal, to Hosadurga.
43	D.O.	30.6.02	To Sec. Govt.	Asking for the final pillars about boundary.
44	3744-5	1.7.02	Govt. Order.	Arranging the system & make temporary arrangements for Treasury guard.
45	D.O.	3.7.02	From Sec. Govt.	About transfer of villages to secure regular boundary
46	C639-70 RT.16.1900	5.7.02	Govt. Order.	Ordering certain transfers of villages.
47	56	17.7.02	From D.C. Chitaldrug.	Praying for the changes.
48	R.345-7 RT.16.1900	27.7.02	Govt. Order	Rectifying the names of certain villages.
49	1348 RT.16.1900	-do-	Notification.	Verifying the above.
49	180	8.9.02	From D.C. Tumkur	Reminder to P.No 4.
50	53	9.9.02	From Sec. Govt.	Asking for the file.
51	202	27.9.02	From D.C. Tumkur.	About the disposal of the

File No.

Subject

Table of Contents.

Serial No.	Communication No.	Date	From or to whom	Subject in abstract
52	193	29. 9. 02	From Survey Dept.	Enquiring whether areas shown have been fixed about the regular boundary.
53	300	29. 10. 02	— do —	Enquiring the whereabouts of certain maps
54	335	2. 12. 02	From Rev. Comr.	Reporting on the further enquiries recommended by the Dy Comr, Shiraz, in his No 256 of 17. 7. 02.
55	R 2463 / R. T. 16. 1900	2. 12. 02	To Surv. Deptt.	Returning maps.
56	R 2464 / R. 16. 1900	— do —	— do —	Enquiring whether G. O. No R 624-72 / R. T. 16. 1900 of 1. 9. 1902 ... — do —
57	R 2465 / R. T. 16. 1900	— do —	To Dy. Commissioner	— do —
58	R 2607 / R. T. 16. 1900	2. 12. 02	To D. Dy. Commr. of Education	Calling for his opinion about the disposal of the Sec Talim Khanah building at Shiraz.
59	340	2. 12. 02	From the Rev. Comr.	About the final formation of the Taluk.
60	3107 / R. T. 16. 1900	2. 2. 03	Govt. Press	Transferring Panirang samples from Chinaciankalli to Kodaya
61	5 / R. T. 16. 1900	— do —	Telegram	Verifying the above charges.
62	333-206	25. 2. 03	From D. Dy. Edn.	About the disposal of the Sec Talim Khanah building at Shiraz.

File No.

Subject

Table of Contents.

Serial No.	Communication No.	Date	From or to whom	Subject in abstract
63	R 3948-87	10.4.03	Govt Bombay.	Ordering the disposal of the building as proposed by the D. C. of Edn.
64.	217	6.3.03	From Asst Supdt.	About the final preparation of the Nandurga Taluk map
65.	R 3958	16.4.03	To Asst. Comr.	Forwarding copy of the above for report.
66	C. No 162	7.5.03	From Ch. Engr.	Stating that the disposal of the old Taluk Kacheri building at Huliyar shd have been ordered in the D.P.W.
67.	347-34 / 45-80	25.1.04	G. O. (Printed)	Promulgating modified rules regarding the levy of rents on Govt buildings.
68.	R 388	29.5.03	To Ch. Engr.	Calling for certain information

R. nos 69-83 are also in the file.

10/8/17

Proceedings of the Dewan to His Highness the Maha Raja of Mysore, (General),—dated 8th November 1882.

READ—

Letter from the Officiating Deputy Commissioner of Chitaldroog District, No. 402, dated 30th October 1882.

CAMP No. 36, DATED 8TH NOVEMBER 1882.

ORDER THEREON.—The following transfers of villages and Taluks in the Chitaldroog District are finally sanctioned and the villagewar details of the same as furnished by the Officiating Deputy Commissioner will be notified in the Gazette:—

(1) Nine villages from Pavagada on its western borders to Dodéri.

(2) Eleven villages about Bilchode from Kankuppa to Davangere and the remainder of Kankuppa to Chitaldroog.

(3) Fifty-five villages of the Brahmasagara Hobli of Davangere to Chitaldroog.

(4) Twenty-eight villages of the Talya Hobli and twenty-three villages of the Chitrahalli Hobli of the Chitaldroog Taluk to Hosdurga, which will be hereafter called the "Holalkere Taluk," the kasba being transferred from Hosdurga to Holalkere.

(5) Twenty-one villages of the Talya Hobli from Chitaldroog to Hiriyur.

(6) Nine villages in the eastern part of Chitaldroog to Dodéri.

(7) Thirty-three villages of the Muttod Hobli of the Hiriyur Taluk to Holalkere.

(8) The Pavagada Taluk reduced as above and the Budihal Taluk will be transferred to the Tumkúr District, the latter Taluk being abolished and added on to Chiknayakanhalli.

(9.) The Davangere Taluk revised as above will be transferred to the Shimoga District. The transfer of villages from Davangere to Honnali will be held in abeyance for the present.

2. Deputy Amildars will be stationed at Jagalur, Hosdurga and Hangal. The establishment* proposed for them is approved.

		Rs.
* 2 Gumastas at 15 Rs.	...	30
1 Peon at 6 „	...	6
2 Peons at 5 „	...	10
1 Sweeper	...	4
Total	...	50

3. These alterations are to take effect at once. The abolition of Chitaldroog as a separate District will take effect from 1st January 1883. Meanwhile the Officiating Deputy Commissioner should at once submit nominal rolls of the District and Taluk Revenue and Police establishments dispensed with, showing how he proposes to dispose of them, and of the establishments which he proposes to retain for the Assistant Commissioner to be in charge of the District and for the three new Deputy Amildars proposed to be entertained, showing further the net savings effected in the cost of establishments.

Secretary.

To—The Officiating Deputy Commissioner, Chitaldroog District.
The Deputy Commissioner, Shimoga District.
The Deputy Commissioner, Tumkúr District.
The Survey Superintendent.

1882.

GOVERNMENT OF MYSORE.

GENERAL.

PROCEEDINGS.

ated 8th November 1882.

Camp No. 36.

Sanctioning certain transfers of Villages nd Taluks in the Chitaldroog District and tating that the abolition of Chitaldroog as a eparate District will take effect fro n 1st anuary 1883.

Mysore Govt. Press, Bangalore.—11-12-82.—145.

THE MYSORE GAZETTE.

No. 46 Published by Authority. of 1882.

BANGALORE, SATUEDAY, NOVEMBER 18, 1882.

☞ Separate paging is given to this Part in order that it may be filed as a separate compilation.

CONTENTS.

PART I.—Notifications by the Dewan to His Highness the Maha Raja of Mysore.

PART II.—Notifications by the Government of India; Resident in Mysore; Chief Judge; Survey and Inam Superintendent; Comptroller; Public Works Officers; Mysore State Railway; Commandant of the Mysore Troops; Inspector General of Registration; Director of Public Instruction; Medical Officers; Anche Bakshi; District and Sessions Judges; Sub-Judges; Deputy Commissioners of Districts; Forest Officers; President, Bangalore Town Municipality. Season Reports; Mortuary and Meteorological Statements; Postal Notices. Civil and Military Station Notifications, &c.

PART III.—Acts and Regulations passed by His Highness the Maha Raja.

PART IV.—Official Papers—
Abstract of Season or Intermediate Reports, &c.

PART I.

Notifications by the Dewan to His Highness the Maha Raja of Mysore.

GENERAL.

NOTIFICATIONS.

The 2nd November 1882.

No. 120.—It is hereby notified for general information that the annual auction sales of sandalwood, the produce of Mysore, will be sold in the undermentioned places on the dates specified against each, by the Deputy Commissioners and Forest Officers of the respective Districts :—

Bangalore	1st December 1882	150 tons, more or less.
Honnali	4th do	100 Do.
Sorab	8th do	200 Do.
Anantapur	14th do	200 Do.
Shimoga	19th do	450 Do.
Hunsúr	4th January 1883	900 Do.
Seringapatam	10th do	50 Do.
Nagar	13th do	200 Do.
Tirthahalli	17th do	150 Do.
Chikmagalur	23rd do	250 Do.
Hassan	29th do	

Terms of Sale.—Those notified in the *Mysore Gazette* No. 48 of the 5th December 1874, and will also be read out at the time of sale. The term of credit allowed for payment of sums due for wood purchased at Hunsúr, Seringapatam, Nagar, Tirthahalli, Chikmagalur and Hassan will however terminate on the 26th March 1883.

(6). *From Chitaldroog Taluk to Hiriyur Taluk.*

TALYA HOBLI.

1. Budipura.
2. Sankaranhall.
3. Gulihosahalli.
4. Upargenahalli.
5. Golarhalli.
6. Rangasamudra.
7. Lingadevarhalli.
8. Hulenhalli.
9. Mulgiriyanhalli.
10. Tekalvatti.
11. Kolal.
12. Kantmanhalli.
13. Komaranhalli.
14. Nakikere.
15. Dodkittadhalli.
16. Kenchenhalli.
17. Bandihalli.
18. Jogihalli.
19. Chikkittadhalli.
20. Hanumanhalli.
21. Konkere.

(7). *From Chitaldroog Taluk to Dodéri Taluk.*

SIDDAVVANHALLI HOBLI.

1. Nanival.
2. Jannenahalli.
3. Muchakunte.
4. Ballanhalli.
5. Kordhalli.
6. Ramjogihalli.
7. Govinal.
8. Chikmadure.
9. Hiremadure.

(8). *From Hiriyur Taluk to Hosdurga Taluk.*

MATTODU HOBLI.

1. Mattodu.
2. Dalvayihalli.
3. Tippagondanahalli.
4. Gondihalli.
5. Arihalli.
6. Ittigondanhalli.
7. Lingadahalli.
8. Jogammanhalli.
9. Bommanahalli
10. Kappagere.
11. Todaranahal.
12. Kachavara.
13. Kadlekamsagara.
14. Ganjigere.
15. Karehalli.
16. Hotaragondanahalli.
17. Muddugondanhalli.
18. Hangalkere.
19. Menasinadu.
20. Muttagondi.
21. Nirvagal.
22. Ajjikamsagara.
23. Madalkere.
24. Ramajanahalli.
25. Mallapura.
26. Aremadu.
27. Biranahalli.
28. Hatna.
29. Togarigondi.
30. Bhantangavi.
31. Attimoge.
32. Hageanahalli.
33. Yakkigondi.

2. The Kankuppa Taluk is abolished, a Deputy Amildar being stationed at Jagaluru.

3. The Hosdurga Taluk will be hereafter called "Holalkere Taluk," the kasba being transferred from Hosdurga to Holalkere. A Deputy Amildar will be stationed at Hosdurga.

4. The Pavagada Taluk reduced as above and the Budihal Taluk are transferred to the Tumkúr District; the latter Taluk being abolished and added on to Chiknayakanhalli, with a Deputy Amildar at Huliyar.

5. The Davangere Taluk revised as above is transferred to the Shimoga District.

By Order,

R. VIJAYINDRA RAO,
Secretary.

AMRUT MAHAL.

NOTICE.

The 8th November 1882.

A sale of about 500 head of surplus Amrut Mahal cattle will be held at Hunsúr on Friday December 1st, and at Hassan and other places dates of which will be notified hereafter.

The stock consists chiefly of 3 year old steers which will be sold as far as practicable in pairs.

There are also some heifers and cows to be disposed of.

All have been accustomed to be caught and tied up.

The cattle will be sold to the highest bidder over the Government reserve price.

Terms—Cash.

By Order,

A. H. MACINTIRE,
Secretary.

SOKKE HOBLI.

127. Sokke.
128. Goppalpura.
129. Medekerehalli.
130. Gundikatte.
131. Talavarkarenahalli.
132. Gadimankunte.
133. Chikkavajjani.
134. Chikkabantenhalli.
135. Lakkampura.
136. Malemachikere.
137. Venkatapura.
138. Medakerepura.
139. Hosakere.
140. Chikkabannihatti.
141. Hiribannihatti.
142. Tamadihalli.
143. Sitarasanahalli.
144. Anebenakanahalli.
145. Viravvanagtihalli.
146. Gudagobanahalli.
147. Lakkenhalli.
148. Kyasenhalli.
149. Gaudagondanahalli.
150. Gauripura.
151. Hanumavvanagtihalli.
152. Marikatte.
153. Tumbinkatte.
154. Bedarabenakanahalli.
155. Krishnapura.
156. Katenahalli.
157. Yaramallanahalli.
158. Jayaramanahalli.

(4). *From Davangere Taluk to Chitaldroog Taluk.*

BHARMASAGARA HOBLI.

1. Bharmasagara.
2. Arsur.
3. Yemmehatti.
4. Dyapanahalli.
5. Hampanuru.
6. Yalagodu.
7. Ajjappanahalli.
8. Kenchavanagatihalli.
9. Advigollarahalli.
10. Muddapura.
11. Chikkabigere
12. Hirekabigere.
13. Hadaragatta.
14. Kalagere.
15. Chavulihalli.
16. Kogunde.
17. Easamudra.
18. Gollarhalli.
19. Nellikatte.
20. Haralkatte.
21. Hemankatte.
22. Pamarhalli.
23. Kakbal.
24. Birapura.
25. Kariyammanhalli.
26. Kodihalli.
27. Hulibal.
28. Bastihalli.
29. Bevanhalli.
30. Nandihalli.
31. Heggeri.
32. Rangavanahalli.
33. Hegadihal.
34. Gurpanahalli.
35. Kolhal.
36. Chilangi.
37. Linganagtihalli.
38. Jetalhalli.
39. Bedarsivankere.
40. Basavansivankere.
41. Byalhal.
42. Chikkabennur.
43. Hiribennur.
44. Gaurammanahalli.
45. Katarhalli.
46. Biravara.
47. Beligatta.
48. Kalkunte.
49. Kariyapanahalli.
50. Sidavandurga.
51. Rimagatte.
52. Papenhalli.
53. Malenhalli (Sarva Inam).
54. Vadanhalli (Kayamgutta).
55. Kesvanhalli (Jodi).

(5). *From Chitaldroog Taluk to Hosdurga Taluk.*

TALYA HOBLI.

1. Talya.
2. Malsingalhalli.
3. Halikere.
4. Niralkatte.
5. Kumingutte.
6. Gidenahalli.
7. Papenhalli.
8. Bargenhalli.
9. Gattihoshalli.
10. Maddri.
11. Hunsipanchi.
12. Sirpanhalli.
13. Yemiganur.
14. Horkeradevapur.
15. Matigatte.
16. Ramenhalli.
17. Nellikatte.
18. Kesvanhalli.
19. Nandihalli
20. Gondihalli
21. Nandanhossur.
22. Kariyaganhalli
23. Chandgondanhalli.
24. Sangenhalli.
25. Gopenhalli
26. Kanvejogihalli.
27. Gundikere.
28. Kanvehalli.

CHITTRAHALLI HOBLI.

29. Tirumalapura.
30. Kasipura.
31. Gauripura.
32. Kondapura.
33. Todaranahal.
34. Amrutapura.
35. Amlapura.
36. Mahadevapura.
37. Bramhapura.
38. Kandavadi.
39. Basavapura.
40. Kanenahalli.
41. Ningadahalli.
42. Arlikere.
43. Chitrahalli.
44. Nulenuru.
45. Virapura.
46. Banjagondanhalli.
47. Boranhalli.
48. Pampapura.
49. Nagaragatta.
50. Ichagatta.
51. Sivagange.

The 13th November 1882.

No. 122.—The following transfers of Villages and Taluks in the Chitaldroog District are sanctioned :—

(1). *From Pavagada Taluk to Dodéri Taluk.*

NIDAGAL HOBLI.

1. Gauri[illegible]
2. Dodda[illegible]ru.
3. Voba[illegible]
4. Chikcheluru.
5. Kedehude.
6. Mahadevapura.
7. Sidd[illegible]svarandurga.
8. Iyra[illegible]nte.
9. Pille[illegible]lli.

(2). *From Kankuppa Taluk to Davangere Taluk.*

BILCHODE HOBLI.

1. Bilchode.
2. Muggal[illegible]halli.
3. Hulekalli.
4. Lingamma[illegible]halli.
5. Muchanuru.
6. Tuppadahalli.
7. Kolamigatta.
8. Suragondanhalli.
9. Kamagalgatte.
10. Kur[illegible]arhalli.
11. Lak[illegible]nte.

(3). *From Kankuppa Taluk to Chitaldroog Taluk.*

BILCHOD HOBLI.

1. Pallagatte.
2. Badabasava[illegible]hall.
3. Voblapur.
4. Masanikatte.
5. Akkalihalli.
6. Vujjapavadarah[illegible]
7. Gudanayaka[illegible]halli.
8. Kenchava[illegible]
9. Huchangipura.
10. Diddige
11. Varavin[illegible]ll
12. Siddaiya[illegible]
13. Tarehal[illegible]
14. Oorlakatte.
15. Chikkadorlah[illegible]
16. Basavankote
17. Agasanhalli.
18. Jadankatte.
19. Asagodu.
20. Rajapura.
21. Kallanahalli.
22. Gode.
23. Gurusiddapur.
24. Rangaiyandurga.
25. Magadi.
26. Challakatte.
27. Palanayakankote.
28. Suraddihalli.
29. Minagaralalli.
30. Madanhalli.
31. Katenahalli.
32. Medikerehalli.
33. Borapura.
34. Chadargola.
35. Sa[illegible]galkatte.
36. Chikkarikere.
37. Mad[illegible]mmanahalli.
38. Nare[illegible]nahalli.
39. Devikere.
40. Gattidurga.
41. Kastaripura.
42. Somanhalli.
43. Hulavandandi.
44. Kortalere.
45. Medi[illegible]anakere.
46. A[illegible]jikaranahalli.
47. Shettigondanahalli.
48. V[illegible]ragondanahalli.
49. Hira[illegible]kere.
50. Bedi[illegible]ppe.

JAGALUR HOBLI.

51. Rangapura.
52. Sullobana[illegible]halli
53. Goguddu.
54. Kesavanahalli.
55. Oodagatte.
56. Raddihalli.
57. Timlapura.
58. Bada[illegible]
59. Thore[illegible]
60. Bomm[illegible]
61. Marena[illegible]
62. Gube[illegible]
63. Bhartna[illegible]
64. Jagalur.
65. Kamandla[illegible]
66. Salahalli.
67. Anaburu.
68. Hutchava[illegible]
69. Kanan[illegible]katte.
70. Madamuten[illegible]
71. Muginachikk[illegible]lli.
72. Jogihalli.
73. Dadibommar[illegible]
74. Betegarnahalli.
75. Hiremallanahol[illegible]
76. Siddihalli.
77. Halihalli.
78. Taitone.
79. Dibbadahalli.
80. Nibaguru.
81. Bidarakere.
82. Santemuddapura.
83. Gopagondanahalli.
84. Maddarasanakatte.
85. Linganahalli.
86. Arasinagundi.
87. Jammapura.
88. Kattigahalli.
89. Kullobanahalli.
90. Rastimakunte.
91. Bistuvalli.
92. Mushturu.
93. Bennehalli.
94. Dyamalingannanahalli.
95. Hosuramardi.
96. Donehalli.
97. Siddammanhalli.
98. Kamagetanahalli.
99. Bhangarakkanagudda.
100. Mudlamachikere.
101. Kalledevarapura.
102. Gaurammanahalli.
103. Sangenahalli.
104. Bommagatta.
105. Chikka[illegible]allanahole.
106. Mallapura.
107. Yar[illegible]li.
108. Tum[illegible]arguddu.
109. Kank[illegible]pa.
110. K[illegible]gote.
111. K[illegible]halli.
112. Per[illegible]devarahalli.
113. Chi[illegible]mmanahalli.
114. Gidlamakatte.
115. Bha[illegible]yakanahalli.
116. Machikere.
117. Mala[illegible]mahalli.
118. Bullanahalli.
119. Chennapura.
120. Kolatagudda.
121. Iyanahali.
122. Huchapalanahalli.
123. Mushtigarahalli.
124. Bagenahalli.
125. Linganannahalli.
126. Dyamavvanahalli.

Extracts from the Representative Assembly

Proceedings of October 93 & October 95.

(3)

Subject No 171 of R. A. Page of 1893. Formation of Hosa-durga Sub Taluk into a Taluk.

Summary of discussion. — Hosadurga Sub-Taluk should be constituted into a Taluk. In doing this, a portion of the Kadur Taluk and some villages from the Chitaldrug Samnat may be added on to Hosadurga together with the Hariyur Sub Taluk. This would not make the Chitaldrug District (which is not a large one) unduly large. The want of a Treasury at Hosadurga is much felt.

Decision pefly. — Will consider when opportunity occurs.

Subject No 80 of R. A. Page of 1895. Constitution of Hosadurga into a Taluk.

Summary of discussion. — Along the road from Molakere to Chitradurga Tandali, there are two Sub-Taluks, namely Hariyur and Hosadurga. The absence of a treasury midway between Chitradurga Tandali and Molakere is much felt. It is requested therefore that Hosadurga may be made the head quarters of a Taluk.

Reply of Govt. — Noted.

1897 (4)

No. 1289

Name of Petitioner Jodidar Seshachargu

Village of

Taluk Hoodroog

District Chitaldroog

Date of Arzi

Date of Receipt 18—11—'97

Date of Disposal

No. of Enclosure Nil

ABSTRACT.

State that the abolition of Salt in Hoodroog has been the cause of much inconvenience to the inhabitants and merchants classes,

that the distance of any treasury from Hoodroog is specially inconvenient to the Merchant classes.

Pray that Hoodroog may be made again a Salt

Petition

Submitted with the Rao Bahadur's Memorandum dated 23rd Nov. 1897

Reply will be considered when the opportunity occurs" 29/11/97

Before some reply must have been given to the petr on the date when the petn was presented

This may be filed

Sub D Secy

29/11/97

What were the reasons given by Govt for refusing the concessions made in subsequent years

Should not the question be considered at this year's meeting also

29—11—97

Look into the subsequent DNA Rpo

Also into Local subjects for this year

29/11/97

Submitted

3/12/97

The Collr's Letter, according to the remarks in this year's List of Local subjects is limited to Arbitration. A proposal for converting the Sub Taluk into a Taluk may however be submitted to Secretary

Sub D Secy

7/12/97

No. 1289

Recd from Dewan Tank [illegible] Ex [illegible] 10/11/97

MYSORE DEWAN'S OFFICE
PETITION DEPARTMENT
[illegible] 1289 R
DATE 18-11-97

[illegible]

[illegible]

[illegible]

1\. [illegible]

2\. [illegible]

Pet 363/97

Circ 3-12-97

15 Dec Petition has
to be laid before
the Court

8-12-97

Petition
Respondent
Petitioner
Date of Petition
11/12/97

Petition answered
by Respondent
on 15/12/97

15/12
Rund 15/12/97
Mack

Petition
Respondent 6 Mo
16/12/97

Petition
Petitioner
Date of Petition
11/12/97

Petition answered
by Respondent
on 15/12/97

Ord
Pig 2

O. in Circ Court
prepared 23/12/97

Pet 792 P2 29-12-97

MYSORE DEWAN'S OFFICE.

PETITION DEPARTMENT. (5)

OFFICIAL MEMORANDUM.

The accompanying ~~Appeal~~ Petition Registered No. 1289 ~~dated~~ on 18-11-97 received at the Dewan's Office from Sabidar Lachmaji and others of Hosadurga Sub-Taluk praying for the sanction of the Sub-Judge at Hosadurga to institute a suit

is forwarded, ~~together with its enclosure~~, to the Deputy Commissioner of Chitaldroog District, ~~for disposal~~.

By order,

C. Off

BANGALORE, 29/12/1897 30

Secretary.

No. 636/599. Chief commissioner's office
Chitaldrug District
Dated Chitaldrug 28th January 1898

To,

The Secretary to the
Government of Mysore
General and Revenue Department

Sir,

With reference to your
Head Memorandum No. 141/794 dated
29th ultimo forwarding a petition
dated 18th November last received
from Jadilal Seshadri and
others of Hosdrug praying for the
establishment of a Sub Treasury
at Hosdrug or its being made
into a Taluk, I have the honor to
state that the request of the
petitioners is deserving of favorable
consideration.

2. The want of Treasury between
Holalkere on the side and
Chikmagalur and Kadur on the other

1 x Herewith returned.

Gen. Serial No. 30.]

1897 · 98.

From

The Deputy Comm
Chittagong

To

The Chief Secretary to the
Government Dewan of Nyaro
General and Ecc
Department

Dated 30 January

Despatched 31

Received

Enclosures No. 1

General No. 636
No. 599

In reply to

SUBJECT.

Recommending t
establishment of
Salt Office at
in place of the Chit

References—(To be entered only in the Dewan's Office).

Rec
10-1-9

(Ref to print etc.

AK
14/1/98.

15-1-98

Recommending establishment of Salt Office at Chittagong

25-1-98

(* Page 98. Govt (1882) (Gazette)
* (Refer to obtain & print etc

AK
28/1/98 -

31.1.98 MG

Before 1882, there were 3 Talukas viz Hoolunga, Burkhal & Chakmarkul, in the Chittagong Collectorate. Holalkhee & Chakmarkul Talukas were transferred to Noakhally by Govt Notification dated 1st March 1882. The rest do not appear to have been, properly speaking, in Chittagong.

Chief Secretary
My 2/2/98.

a distance of 63 miles, very great inconvenience is experienced by traders and by patels in carrying remittances to Taluk Treasury.

3. I would therefore strongly recommend the formation of a Talukat Standing to which the Mahal Stable of the Huliyar Sub Taluk may be added and the Huliyar Sub Taluk abolished.

I have the honor to be,

Sir,

your most obedient servant

Manmagowda

Deputy Commissioner

Belgaum

25

El Nerab

[illegible]

3-2-98

Sir

[illegible] a [illegible] member for the [illegible] made, it is not [illegible] in the Records.

Sub Committee

9/2/98

10/2/98

He by some reasons the reconstruction of the late Hoodey Zaluk. He has not some site details.

12-2-98

RD 7 Pm
14.2.98.

As the
committee
details
with the
of

22.2.98

23

Dockets 25/2/98

26.2.98

26.2.98

189 8

(7)

From

The Secretary to Govt
Genl and Rev Depts

To

The Deputy Comr
Chitaldrug Dt

Dated 1st

Despatched 2nd March 98

Received

General No. 8036. P

P. No. 1088

Enclosure No.

Referring to the Deputy Comrs letter No 536/599 dated 3rd January 1898, recommending the reconstitution of Hosdurg as a Taluk and the abolition of ~~the Hulidrug~~ Sub Taluk at Hulidrug, has the honor by order to request the Dy Comr to be good enough to send up detailed proposals with maps carefully worked out in consultation with the Dy Comr of the Sunda Dt.

2. The petn No 1289 returned with the above is returned herewith for reference and submission

By order

for Secretary
26.2.98

8057
Rev P. 1088 1-3-98
(Copy forwarded to Govt Treasurer
for information

Deputy Commissioner's Office

Chibadamy Sub

No: 632/607 Sws: 4

Dated 31st January 1934.

To,

The Secretary to the

Government of Mysore

General and Revenue Department

Sir,

With reference to your docket No: 8035/Rev: 1933 dated 5th March last, regarding the proposed formation of a new taluk with Head quarters at Hosany, I have the honor to forward a map showing the proposed taluk and a list showing the villages that it is proposed should constitute that taluk.

2 A glance at the map will show that Hosanya, a fairly large town now and rapidly

(General Serial No. 33)

1897.

From The Deputy Commissioner Thatta

To The ~~Chief~~ Secretary to the Government of Tyser
Genl. and

Dated 31st January 1899

Despatched 4th February 1899

Received

Enclosures No. 4

General No. 632
No.

Submitting [illegible]
in re the Constab
of the Hoondraj
into a Jatha.

References to the marked.

7.2.99

M. G. C. P.—51-1-94.—3000.

List of villages proposed to be added in the Hosadurga Sub. taluk which is proposed to be converted into a Taluk.

Name of taluk	No.	Name of Village
Hosadurga	1	Attigatta
	2	Hunvinadu
	3	Kurubarahalli
	4	Gollarayanahalli
	5	Hosahalli
	6	Bhairapura
	7	Hosadurg
	8	Basarhalli
	9	Kanvesangenahalli
	10	Kamasankinave
	11	Kellodu.
	12	Machenahalli
	13	Kamagondi
	14	Korakigere
	15	Karlamarinhalli
	16	Adarisanganhalli
	17	Honnênahalli
	18	Jaithênahalli
	19	Jammapura
	20	Kadirahalli
	21	Ranganahalli
	22	Benakanitalli
	23	Kittiattê
	24	Basanhalli
	25	Veravanagathihalli
	26	Janakal
	27	Devapura
	28	Narsipura
	29	Kasadibatté
	30	Devapura Kaval
	31	Gollarahatti
	32	Chinnapura
	33	Kyadigeré
	34	Sirandattê
	35	Madadakere
	36	Bhantangari
	37	Hahna
	38	Attimagé
	39	Yagarigondi
	40	Yellirigondi
	41	Kêmadu
	42	Beerinahalli
	43	Kyêdahalli
	44	Mallapura
	45	Karêhalli
	46	Kotargondanhalli
	47	Kadêsiamsagara.
	48	Attigondanhalli
	49	Sangigeré
	50	Muddigondanhalli
	51	Mattodu
	52	Dalvanjihalli
	53	Tippianhalli
	54	Gondihalli

173	Tekalvatti
174	Kanamalenhalli
175	Kamalanhalli
176	Mugerenialli
177	Kalenahalli
178	Samalikkadhalli
179	Kankere
180	Hanumanhalli
181	Kalikere
182	Dodalikkadhalli
183	Kenchinhalli
184	Jogihalli
185	Bandihalli
186	Gullihosalli
187	Santaramahalli
188	Kangedevarhalli
189	Bandipura
190	Gollarhalli
191	Chanigenahalli
192	Ranganamedra
193	Tarikere (Inam)

Bandihal

From Kuliyal Sub. taluk

194	Bandihal
195	Bhanapura
196	Tandaya
197	Garsa
198	Hallehalli
199	Kurubarhalli
200	Karegondanhalli
201	Yadiyatta
202	Krishnapura
203	Somenahalli
204	Mytapura
205	Nagarkere
206	Sujidal
207	Sujidal Amanikere
208	Gulahalli
209	Somasandra
210	Kainadu
211	Kainadu Amanikere
212	Arkahalli
213	Mugasandra
214	Tubinkere
215	Mallapanhalli
216	Konahenhalli
217	Hegere
218	Kaigeri
219	Gollarhalli
220	Neralkere
221	Agrahar
222	Bullasagar
223	Jajinara
224	Siregondanhalli
225	Chiru Tekalvatti
226	Dodda dito
227	Halmallidevar Kanve
228	Kerdaguddada Sandi Kanve
229	Kainadu Vola Kanve
230	Do. Hola Kanve
231	Chiki Tekalvatti Kanve
232	Kudure Kanve Kanve

Dated 2nd February 1864

Citadary

Assistant Surveyor

Deputy Commissioner

Le S

	55	Achalli
	56	Ajikamsagar
	57	Hagalkere
	58	Hiriyagal
	59	Hiriyagurki
	60	Menasinakai
	61	Kappagere
	62	Kachavanahalli
	63	Singlahalli
	64	Bommenhalli
	65	Solarnhal
	66	Jogammanhalli
	67	Kyarjere Karal
	68	Srirangapura (Dram)
	69	Ramajjanahalli Karal
Bagur	70	Bagasettihalli
	71	Hirebagatte
	72	Kondajji
	73	Adrikatte
	74	Kerehalli
	75	Sippajjanhalli
	76	Nagapur
	77	Honnekere
	78	Maduré
	79	Suttukatte
	80	Varisenhalli
	81	Kallahalli
	82	Sanihalli
	83	Chikkammanhalli
	84	Chennapur
	85	Burudekatte
	86	Hirejanda
	87	Kodihalli
	88	Salisenhalli
	89	Settihalli
	90	Hagenahalli
	91	Kattikere
	92	Jammapur
	93	Gollerere
	94	Kalehalli
	95	Belapur
	96	Kadahalli
	97	Kabbala
	98	Kadavanagatte
	99	Srirangapur
	100	Besanhalli
	101	Ballalsamudra
	102	Algatta
	103	Kalkere
	104	Kalikosahalli
	105	Timmalapura
	106	Bolingondi
	107	Handankera
	108	Hosaralu
	109	Derjere
	110	Kondapura
	111	Mavinkatte
	112	Jantheyalalu
	113	Nagarkatte

114 Krishnapura
115 Arivala
116 Mallappanhalli
117 Chikkyagati
118 Kundur
119 Bagur
120 Kangavalli
121 Bettiscere
122 Mettinhole
123 Rangapura
124 Chennasandra
125 Kadurkere
126 Serapuradakaval
127 Hirgunda Kaval
128 Tumbinkere Inam
129 Malati Inam
130 Mantenahalli Inam
131 Bettiasandra Kaval

Tam Kriyus taluk.

132 a Kittinalli
133 a Kanteatte
134 Madinalli
135 Terimalpura
136 Tammanhalli
137 Iyanhalli
138 Hosahalli
139 Basveri
140 Chikkatcere
141 Sattegelalli
142 Ingaladahalli
143 Kalcahalli
144 Pikkanhalli
145 Agasarhalli
146 Chennarayanhalli
147 Nagathihalli
148 Bagginahalli
149 Ettigehalli
150 Kaffanayakanhalli
151 Siddagondanhalli
152 Kallagondanhalli
153 Chikkayalcere
154 Doddayalcere
155 Terinhal
156 Nagenayakanatte
157 Gollarhatti
158 Hugalodu
159 Byadarhalli
160 Kanchipura
161 Nagalicatte
162 Kanchehalli
163 Kittadahal
164 Doddarpurkatte
165 Chikkarpurkatte
166 Kerekere
167 Kasahpanhalli
168 Lakshmidevarhalli
169 Giriyapura
170 Rangenhalli
171 Balenahalli
172 Kolal

Essing is important, as
situated in a central position
with reference to these villages.
It is proposed to add to the
present roadway Sub-Judge
the Bridal side of the Judicial
Sub-Jail and the Criminal
Hall of the Assize Court.
By the Cattle Pound, communication
with Assize is already difficult
owing to the presence of hills
and jungles in the way and
the difficulty will be greatly
enhanced when the Cantonment
Reservoir now under construction
is completed. The present
pathways will then be submerged
and men will have to make
long and tedious detours. The
size of the present Assize
Court is also at present
unduly large and the closing
of the Criminal Court floor
at once adding it on to Assize

will give the Natives a relief
at very much needs. The Taxes
and Surcharge of the Jail Chalte
Hall will find it a matter of
great difficulty carrying families
to Trinque more unwholesome
Jungle Tracts and they have
expressed their willingness
to become the proposed change
to Repair the Budrah Hall
the Deputy Commissioner Durrung
a copy of whose Letter is
here with Submitted is not
in favour of its being added on
to Kasimpa. The main argument
urged against it is the inconvenience
that will be caused by the
abolition of the Trinque Sub-Jail
I beg to state that it is not
absolutely necessary that in
order to reconstruct the Kasimpa
Jail that the Trinque Jail
should be abolished.
Jail Yours Commissioner as it is

and perhaps, some villages
from the Chinnayakanhalli
taluk respect may be added
to it & make it more compact.
Now a revenue point of view
however it is certainly more
advantageous to have the
Judicial Kolli under the Hosdurga
when there is a taluk Kacheri
and a Treasury there. For in
that case, Taluk authorities
will have to go only 40 to 45
miles instead of 80 miles to
Chinnayakanhalli. Of course
it is considered unadvisable
to alter the present constitution
of the Kalinga Sub-division
& they very strongly recommend
that the Hosdurga taluk be
formed by the addition
of the Lakkidinadu Hobli to it.
It will then be certainly
more convenient than the

(X) in case
you do
not add
Kolli to
Hosdurga
taluk

Inclosure of the Japanese
Rebels.

The petition received
with your dispatch of the 4th
Ultimo.

I have the honor to be,
Sir,
your most obedient servant.
Wm Seward
Hon. Secretary of State

Dumraon District

Resident Commissioner's Office

Dated 29th/30th July 1894.

To,

The Resident Commissioner

Chhatrahy District

Sir,

Referring to your

Letter No: 689/11 dated 12th

March 1894, requesting my

opinion as to proposal

to re-constitute the talukh

of Hasanpur and add to

it the villages of the Burimal

Hobli at present attached

to the Nilgiri Sub-talukh

of this District, I have the

honor to state that from

enquiries made it is understood

that the people of the

Brethren there are not
agreeable things proposed
and that they propose also
to Religious and Charitable
Foundations & a Publick Guild
and Magistrate at Religious
which is central in point
of position is in every way
convenient and has answered
all purposes for the last
19 years. I am not prepared
prepared to recommend
the abolition of the Religious
Sub-Salvi at present.

I have the honor to be
Sir
Your most obedient servant
Archbp. Marianopolis
Apostolic Commissioner

Copy
Message written
Publick Commissioner

Taluk Offices No.
632/607 dt 31.1.99.

The proposal for the re-constitution of the Mavelikara Taluk is not complete - the statement submitted does not give the revenue of the villages.

The Officer does not say anything about the Thamblicoy Charges. It is not likely that these charges will in any way be affected when whole Hoblis are transferred.

Hal malle Devaswom Kaval stands as a detached bit. Is this to go with the new Taluk?

The Shape of the proposed Taluk boundary

is not regular.

When complete
statistics are fur-
nished by the City Gov.
The opinion of the
Supt V Ker Str.
Vegacies should be
obtained -
Submitted to
Secretary for
Orders -
H
10/2/99

There are matters of detail
and accounts be looked into
if it is decided that
you may proceed with

Kindly return F. Ben

Rec'd at 6.45 Pm
10/2/99

13/2/99 -

(208)

Draft as per orders

(9)

To.

The Dy Commissioner
Chitaldrug District.

Dated. 29/29 Cf April 1899
No 1804-R.3493

Dy Comm's letter No 632/607
& 31st January 1899, Submitting proposals regarding the Constitution of Hosadurga Sub-Taluk into a Taluk.

With reference to the above, I am directed to request that ~~the Subject may be placed~~ before the Revenue Council, Bangalore Division, when the Tow[n] of Hosadurga and

2. ~~the enclosed~~

Mr Dy Comm will be good enough to enquire into the questions

Draft as per orders

190 (10)

From

THE SECY. TO THE GOVT. OF MYSORE,
GEN. & REV. DEPTS.

To The Deputy Commissioner,
Chitaldrug Dt.

Dated 27th October 1900

Despatched

Received ✓

General No. 3473

No. R1134

Enclosure No.

His letter No. 632/607 dated 31st January 1899, submitting proposals in re: the Constitution of the Hosadurga Sub Taluk into a Taluk.

With reference to the above, I am to observe that if as proposed the Sub Taluk of Hosdurg be reconstituted into a Taluk, Huliyar Sub Taluk will have to be abolished, Chiknaikanhalli which is at present very small

Swall being increased
to a decent size and
improvement in ~~Kalaiya~~
Hiriyur Taluk ~~may~~
being made, as such
reduction is reported
to be an administrative
necessity. Kuliyar
has no claim to continue
as the head quarters of
Sub Taluk at such a
short distance from
Chikmaikanhalli. The
Dy. Comr is therefore requested
to place himself in
communication with
the Supdt. of Revenue Survey in
Mysore and the Dy Comr
of Kadur and Submit
for the final orders of
Govt a Consolidated
map showing the above
changes with Statistics
of income, population,
villages and distances.

By order

VL
25/10/80

For Secretary

Transferred to the Revenue Branch

17 12 00

Rec'd 18/12/00

G.O. No. 411

C. R. 2579

1900

No. 1180

Name of Petitioner Krishnappa Shan
-bhag and others

Village Begur Magani

Taluk Icadur

District Icadur

Date of Arzi 2.12.00

Date of Receipt 10.12.00

Date of Disposal

No. of Enclosure Nil

What has become of
the proposal to Constitute
Hosdurg a Taluk H.Q.?

8/1/01

Submitted
Refers perhaps.
HS
10/1/01

Submitted for orders

The question of re-
Constituting into a Taluk
the Hosdurg Sub-Taluk
is not yet ripe for
decision - A Report
from the Collector is awaited - When
a report may be received
when the question is ripe
for decision. In the
meanwhile a report may
be called for from the D.C. Kasar-
-gode - Send to Collr.
10/1/01

ABSTRACT

Petns. who are the patels
Shanbhags &c of the Begur
Magani, state that they
to pass through wild jung
from distance of about 2
miles, whenever they have
to go to the Taluk (Icadur) H.
Quarters or duty, and that the
hear that Hosdurg is to be
constituted a pukka Taluk

Pray that Begur Main
villages may be transfe
to the Hosdurg Taluk as it
is only 12 miles from the
villages.

15.12.00

Draft as per orders

(12)

Official Memorandum.

Petition Regd on 11th 3 the 10th December 1900 from the Headmen, Patels, rea of Begur Nagani in the Kadur Taluk, praying that the villages of that Nagani, which are at a distance of 24 miles from the present Taluk Head Quarters, and 12 miles from Hosadurga, may be transferred to the latter which is proposed to be constituted into a Taluk, is forwarded to the Dy Comm, Chitaldrug District, for Consideration in Connection with the question now pending before him.

2. He is requested to submit an early reply to this office Docket No 3477 R. 1134 dt 27.12.1900 on the subject of constituting Hosadurga into a Taluk.

"By Order"

17-1-01

For Secretary

No 5386 dt 21-1-01
R 1822

Sd/

Transferred to Revenue 1st Branch
19-2-01 Ins

Ref
21/2/01

Ref pulup
21/2/01

(13)

5597

R 344 1900

No. 1505

Name of Petitioner Hanmantrao Sivajirao and others

Village Golavade

Taluk Malvan

District Ratnagiri

Date of Arzi 8-2-01

Date of Receipt 11-2-01

Date of Disposal

No. of Enclosure Nil

ABSTRACT

Sole Inamdar of Inam village Golavade-Petitioner prays that the right to collect the Revenue of the Inam village which is about six miles from Malvan Taluk may be transferred to the Petitioner Taluk and that a Tapidar may be appointed for the Inam village with requisite establishment.

BK
13/2/01.

1605

Received
Remarks
11-2-07
Shivamogga

1900

(11)

No. 1607

Name of Petitioner Rangaswamy, Ismail Sahib & others

Village

Taluk: Hadigar

District Tumkur

Date of Arzi 7. 2. 01

Date of Receipt 11. 2. 01

Date of Disposal

No. of Enclosure Nil

ABSTRACT

Pray that their Sub Taluk may be made a Patela Taluk & now it is very inconvenient. to take money to the taluk for remittance, Parkanam &c

Sd/-

12.2.01

Please inquire if there is any previous correspondence on the subject, I seem to recall that there was. Yes.

16/2/01.

To Rev. Bor. for Remarks & compliance with ops at the above note.

Sd/-

16/2/01

Presented in person
8/12/07
Bijnor Camp
11-2-07

(14) 169

MYSORE DEWAN'S OFFICE
PETITION DEPARTMENT
REG'D. No. 169-2
DATE 11-2-1907

[illegible]

[illegible]

ಶಿವರಾಮನ [illegible]

[illegible]

ಶ್ರೀ

ಶ್ರೀ

ಶ್ರೀ

Transferred to Revenue Branch
16.2.01

18/2/01

Rept -
19/2/01

Submitted to Secy
with Petns nos 1605
& 1607 -

These 3 Petns relate
to the prayer that
Huliyar be made
a Pakka Taluk -

This seems to be
out of question -

The question of constituting
Huliyar a Taluk
is under correspondence
Reply from the Dy
Commr (Tumkur) is awaited

A reminder has
been given - Another
will be sent.

Meanwhile, these
petitions require
no orders -

Reply can
be given to all such petitions
26/2/01

27/2/01

Issue another
Remdr & give
time
27/2/01

GL. No 5571 1900
B. [illegible] R 3 8 5/7
DEWAN
No. 1601

R 33[illegible]

(157)

Name of Petitioner Siddalingappa and others of

Village Jammadihalli and other villages of Hulyar Sub Taluk

Taluk Hulyar

District Tumkur

Date of Arzi 8-2-01

Date of Receipt 11-2-01

Date of Disposal

No. of Enclosure nil

ABSTRACT

State that up to 1890-92 Huliyar was the Head Quarters of Budihal Taluk that subsequently it was made a Sub Taluk - that in 1890-91 the Sub Taluk was abolished - that on their representation the Sub Taluk was restored that they now learn that the Sub Taluk would be abolished and that Huliyar made into a Taluk - that they have no objection to the latter - that the Sub Taluk should also be converted into a Taluk - that if this cannot be done a Treasury with requisite establishment may be established in the [illegible] Taluk as the [illegible]

Flathead Reservation in the January at
Missoula Kalispell Kalispell's
Salt Lake may be some
Visit in Talbot.

MYSORE DIWAN'S OFFICE
PETITION DEPARTMENT
REG. NO. 1691 R.
DATE 11-2-1901

(15)

Firm camp
11-2-01

Proceedings of the Dewan
No.
R/1/07.

107

2nd Reminder

Draft for approval

(15/1)

To.

The Dy Commr
Chitaldrug District

Dated 2/3/01

No 6708
R.T.16 of 1900-1901

This office No 3473/R.1134 dated the 27th October 1900, calling for a consolidated map shewing the territorial changes to be brought about by the proposed constitution of Hosadurga Taluk, & subsequent official memorandum & reminders Nos. 5386/R.1822 & 21-1-01.

Has the honor to invite attention to the above, & to request that the map and the report called for be submitted to Govt at an early date.

By Order

1/3/01

for Secretary

Received and copied 1/3/01

Note — After issue please give the date to me —

16

6662

1901 R13043

From The Deputy Commissioner
Chitaldrug Dist

To The Secretary to the
Government of Mysore
General and Revenue
Departments
Bangalore

Dated 30th

Despatched

Received

General No. 800-
No.

Enclosure No. 3.

Stating that the Constitution
of the Hosdurga Taluk on
the lines suggested is the
only arrangement that appears
to be suitable and also submitting
a map showing the Hosdurga
Taluk and a statement showing
area &c of villages to be
included in it.

Refer
Rev
4-4-01

Said with note Cond
88
24/4/01

Deputy Commissioner's office,
Chitaldrug District.
Dated Chitaldrug,
30th March 1901.

No. 800-Ex:
3.

From

The Deputy Commissioner
of Chitaldrug District

To

The Secretary to the Government
of Mysore, General and
Revenue Departments
Bangalore.

Sir,

With reference to your
docket no. 3473 / A 1134 dated 27th Oct.
last I have the honor to state
that the constitution of the
Hosdurga Taluk on the lines
suggested is the only arrange-
ment that appears to be
suitable. I send copy of
letter no. 500 dated 21st) recently
received from the Superintendent
of Mysore Revenue Survey,
who concurs in my views. The

Deputy

Deputy Commissioner, Tumkur
however, does not consider
the abolition of the Huliyar
Sub-Taluk advisible more
especially as a new Sub-Taluk
Kutcherri has recently
been built there. There is however
no reason why the proposed
new Taluk should not be formed
even though this Sub-Taluk
Kutcherri has been built at
Huliyar. That building may
be used for other purposes.
I hear there is no decent school-
building at Huliyar, and the
Sub-Taluk Kutcherri may
be converted into a school-
house for which it is eminently
suited. I beg to submit a map
shewing the Hosdurga Taluk
as it is proposed to be formed
and a statement shewing
area & no. of villages to be
included in it. The map is
drawn to a scale of 2 miles
to an inch as Source Taluk
maps are drawn; and a
glance at it will shew that

Dr. Wise has also
Go for the School
Huliyar has an
excellent building
recently constructed.
& Lewis advises
it will be
necessary.

that the proposed Lock
will be a very complete one
and of decent size. The
Kennel at the Southern end
may be attached to the Hulings
Hotel and made to form part
of the Lockhaven Havachelli
Lock.

I have the honor to be
Sir,
your most obedient servant
M. Meigs
Actuary Commissioners

Office of the Superintendent
of Revenue Survey
Bangalore, dated
21st January
1901

No 500
Enc.

From

The Superintendent
Revenue Survey

To

The Deputy Commissioner
Chitaldrug District

Sir,

I have the honor to acknowledge the receipt of your letter no 681 dated 22nd December last requesting my opinion on the subject of the conversion of the Hosdurg Sub-Taluk into a Taluk. I should have replied earlier, but delayed, as I had hopes of discussing the matter with you personally.

2. The proposed arrangement will of course entail considerable labour and expense with reference to the

the cancellation of Talukmafs
which have been already
prepared; but of course, this
consideration should not
be allowed to stand in the
way, if the new arrangement
is really necessary.

3. Both the Holdings and
the Chikmagalur Taluks
would be rendered more
compact by the proposed
arrangement. The people of
the Budihal Hobli naturally
object to their Hobli being
added on to the newly proposed
Hosdurga Taluk as Huliyar
is more convenient for them
than Hosdurga, but their
objections should not be
allowed to stand in the way
as Hosdurga would be within
quite a reasonable distance.
The formation of the new Taluk
without including the Budihal
Hobli would not in my opinion
be advisible. Huliyar would,
of course, cease to be a Sub-
Taluk

Taluk, and this would cause no great inconvenience, ~ excepting to some villages in the N. E corner of the Chickmankanhalli (present Hulijur sub-Taluk) Taluk. The convenience to the people of the Hulijur sub-Taluk under existing arrangements is so great that opposition ~ from them to the proposed new arrangement must (of course be expected.

4. As regards the transfer of the Lakkihalli Hobli from the Hirisave Taluk, there seem to be no two opinions. The Amildar of Hirisave expressed to me a very strong opinion on the desirability of the transfer from Hirisave of the Hobli in question.

5. There at any rate, seems to be necessity for the establishment of a Sub-Treasury somewhere between Chickkamankanhalli and Holalkere.

/

6 — All changes in Tack & boundaries are extremely inconvenient in the matter of the consequent cancellation of Tack maps, but as I have already observed, this inconvenience must be considered subsidiary to really necessary territorial changes.

I have &c.

(Signed)

J. P. W. Jervoise.

Supt. Hyderabad Dev. Survey.

"Copy"

Mwangwilwa

Deputy Commissioner

Gen. 31.]

G.O. No. 238
MAY 2 - 1901
189 8 No. 4-5-01

On file

Sept^r, please

8/5

55
M. 8/5

From The Deputy Commissioner
Chitaldrug district

To The Secretary to the
Government of Mysore
General and
Revenue depts.

Dated
Despatched 30th April 1901.
Received

General No. 894
No.

Enclosure No. 4.

Subject.

Forwarding copy of
Memo by Commissioners
letter & of enclosures re
the proposed transfer of
11 villages of Hosdurga Taluk
to the newly proposed Taluk
of Hadaga.

Rec'd
Dated 2-5-01
Letter quoted in the Memorial to
Secy on 26.4.01
8/5/01
Submitted papers
in Court on 7/5/01

Deputy Commissioner's Office

No 894
31.4.01

Chittagong District

Dated 31st April 1901

To The Secretary to the Government
of Mysore, Financial and
Revenue Departments.

Sir,

In continuation of
my letter No 870 dated 2nd instant
I have the honor to submit
herewith copy of Kadir's
Deputy Commissioner's No 1452
dated 12th ultimo, forwarded
to ourselves, stating that
he has no objection to the
transfer of the Malleaces
Comprised in the Belagavi
Inagani of the Nadir Taluk
to the personal Inam of
Headsmy as they are nearer
to Headsmy than to Kadir.

I have the honor to be
Sir,
Your most obedient Servant
[illegible]
Deputy Commissioner

From
The Deputy Commissioner
Kabaw District

To,
The Deputy Commissioner
Shwebo District

Dated 11th
Registered 12th } April 1901
General No 1452

Enclosures 3.

Sir,

In reply to your letter No 818 dated of the 5th February, 1901, I have the honor to forward herewith copy of report No 45 of the 29th March 1901 received from Mr. B. Carmichael Assistant Commissioner of the Northern Division, and to state that I have no objection to the transfer of the 11 villages enquired in the Yeigna Magazi of the Kabaw District therein referred to, to the newly created Sub-division of Kadonga in the Shwebo District as they are nearer to Kadonga than to Kabaw.

2 A statement showing the area, population and revenue of the said villages is herein enclosed,

3 The petition received with your letter is herewith returned.

I have the honor to be,
Sir
your most obedient servant
"Signed" H. E. Harris
Deputy Commissioner
Kabaw District

"Copy"

Deputy Commissioner
Shwebo

Statistics of villages of Belgaum Magazine, Kadur Taluk, Kadur District —

No.	Name of village	Inhabitants	Area A.	G.	Revenue		
1	Belgaum — —	1490	3123	24	2,14	3	9
2	Hariyarahalli	39	1,049	4	61	2	9
3	Lingenahalli	30	1,005	37	170	—	6
4	Kenchasahalli	119	863	19	223	9	3
5	Kodihalli	278	757	30	422	15	3
6	Hirigihar	—	219	16	200	4	6
7	Ballalsamudra Amittallahalli	15	2,320	27	214	14	8
8	Bommenahalli	200	658	26	478	8	3
9	Kalbalu —	800	2,718	37	1,259	12	1
10	Gotihallena halli	151	621	25	136	11	—
11	Mallur	339	2,244	15	793	—	—
	Total	3,481 ×	15,582	23	5,774	13	—

× Males 1748
Females 1733
3481

"Signed" C. V. Ghanks
Deputy Commissioner
Kadur District

"Copy"

Mysore Gazetteer

Deputy Commissioner
Chikkaballapur
District

Camp Kaduna
dated 29th March, 1901

From,

The Assistant Commissioner,
Northern Division, Kaduna District.

To, The Deputy Commissioner,
Kaduna District.

Sir,

With reference to your memo No 914 dated 23rd February 1901, in regard to the transfer of certain villages of Belgna Magami of Kadara Pagan to the newly proposed Pagan of Kadonga in the Chikkadang district, I have the honor to state, that from the details given in the Assistant's report No 1228 dated 23rd March, 1901 herein enclosed, it will be seen that the marginally noted eleven villages comprised in the Belgna Magami - cover an area of 15,582 acres, 23 Centums with an Annual revenue of £ 5,974-13-4. These villages being 24 miles away from Kasaba Kaduna the Assistant is in favour of the proposed transfer. The Jangeros of the villages concerned seem to be reasonable, and may be

1 Belgna
2 Kariyandalli
3 Singenkalli
4 Kenkwandalli
5 Kodikalli
6 Sirgifuma
7 Balalaccamaya
Kawal
8 Bonmenkalli
9 Kabbada
10 Godi Mallamdalli
11 Mallamawa.

the honourable Commissioners.

2 The reference under reply is hereunto returned with the information.

I have &c.

Asst. Secretary
Assistant Commissioner
in Division Madras, &c.

"Copy" Asst. Secretary.
Revenue Commissioner
Madras Division.

"Copy"

Superintendent
Revenue Commissioner
Ceded Districts Division.

MYSORE DIWAN'S OFFICE.
PETITION DEPARTMENT.
REG'D. No. ...
DATE ...

(15)

Draft for approval

To.

The Dy Commr,
Chittalroog District.

Dated 13/5/07
13/5/07

No. 9115

RA16-1900

(16)

The Dy Commr's letter No. 306 of 30th March 1901. Submitting a map of the proposed Taluk of Hosadurga with a list of the villages constituting it. & letter No. 874 of 30th April 1901 regarding the proposed transfer of Begur Magani from the Kadur Taluk to the proposed Taluk of Hosadurga.

Has the Honor to request that a revised Sketch be submitted shewing the Situation of all the Taluks concerned in the constitution of the Hosadurga Taluk the different portions or tracts proposed to be included

in if being shewn in
different Colours. ~~Reports~~
~~Details of Revenue &c:~~ ~~&~~
on regard the Colleges in the

By Order

11/5/01

For Secretary

Copies Magnetic Phe-
nomena Tables under
Notice are required.

copies 17/5/01
W. Peile

(19)

G.A. No. 8230
1901
No. 1054/3.

From The Deputy Commissioner
Chital drug District

To The Secretary to Govt
of Mysore
Genl & Rev: Department

Dated 7th
Despatched 14th } Since, Govt: Bangalore

Received

General No. 1013.
No.

Enclosure No. 1 Copy of letter

His No: 9115 (18)
R7 16.1900 dated
13th May 904.

Has the honor to submit a revised map of the proposed Taluk of Hosdurg showing the distribution of all the Taluks concerned in the Constitution of the Taluk. The different hoblis or tracts proposed to be included in it are shown in different colours.

Have the honor to be
Sir
Your most obedient servant
Deputy Commissioner

Forwarded with Records with
reference to my
letter No. 1054/3 dated 12th Feb 1901

The Deputy Commissioner
Chitaldroog District

Dated 4th July 1901
Desp'd 4

No 89
R 7. 16-1900

His docket no 1013 of 4th June 1901

Re the honour to state that the Hobli, village, Revenue and population of the proposed Hosadurga Taluk will stand as per margin and [illegible] (holding) details as regards the taluks of Chiknaikanhalli Hiriyur and Kadur after Hosadurga has been constituted a full taluk as proposed, [illegible] may be furnished at an early date.

			Revenue	Population
1	Granted to Hosadurga Taluk 12 Hoblis	131	31,177	22,572
2	Add Kunikal Hobli of Chitaldroog Taluk transferred	38	16,894	6860
3	Add Lakkihalli Hobli of the Hiriyur Taluk	62	13,320	8,399
4	Add 7 villages from Chitaldroog Taluk	11	5974	3,481
	Total	242	67,465	41,312

Recd 3/7/01

R 5-37
AUG 5 - 1901

21

1901

From The Deputy Commissioner
Chitaldrug district

To The Secretary to the
Government of Mysore,
General and Revenue
departments

Dated 30th July 1901
Despatched 2/8/1901
Received

General No. 100
No. Secy
Enclosure No. One

His docket no. 89 R.T. 16-900 dated 4th instant calling for information regarding the proposed reconstitution of the Hosdurga Taluk

Has the honor to submit a statement showing the Hobli, no. of villages, Revenue and population of the Taluks of Kadur, Chickanayakankalli and Hiriyur as they would stand after Hosdurga is constituted into a Taluk, as proposed.

Mr Narasimha Rao
Deputy Commissioner
Chitaldrug district

SS. file posted 7-8-01

Statistical statement showing the number of villages, population and revenue of the Kadur, Chickmagalur and Hiriyur Taluks after transfer of villages therefrom to the proposed Hosdurg Taluk.

Taluk	Name of Hobli	Number of Villages	Land Revenue for 1899-1900 Rs	a	p	Population according to Census of 1891.	Remarks.
Kadur	1 Kadur	74	38,115	13	10	15,612	
	2 Bidare	50	24,974	1	6	10,104	
	3 Sakarayapatna	41	37,481	9	11	13,434	
	4 Yagati	57	29,712	2	10	10,636	XX
	5 Hirenallur	49	23,338	8	2	9,709	
	6 Birur	38	26,203	9	7	9,963	
		309	1,79,825	13	10	69,457	
Chickmagalur	1 Chickmagalur	41	24,698	8	1	9,713	
	2 Sethikere	40	21,471	10	9	6,963	
	3 Kandakere	45	17,292	13	7	6,769	
	4 Kasabakere	42	17,540	7	6	5,209	
	5 Huliyar	46	9,472	4	8	10,038	
	6 Yelanadu	28	13,756	11	"	6,015	
		242	1,14,232	7	7	44,707	
Hiriyur	1 Hiriyur	60	17,524	3	1	15,141	
	2 Amaragala	39	28,451	8	8	16,924	
	3 Obalapura	22	12,012	2	3	7,930	
	4 Jajinganakatte	32	8,254	11	10	5,979	
		153	66,242	9	10	45,974	

Dated Chikmagalur
30th July 1901

M. Narain Rao
Deputy Commissioner.
Chikmagalur District

22

EXTRACT FROM THE JOURNAL OF THE 270th MEETING OF THE COUNCIL.

DATED 31st March 1902.

RESOLVED AS FOLLOWS:—

XII. That the Sub-Taluks of Huliyar and Hoadurga be abolished with effect from 1st July 1902, and a new Taluk styled the Taluk of Hoadurga be constituted and attached to the District of Chitaldurg, the new Taluk being composed of the Hobli and villages named in the appended list.

(Signed) P. V. Krishnamachariar.
Dewan—President

Note
Original list put up, which is returned after taking a copy
88.

To the Revenue Branch.

For Secretary
2-4-02

MGCPB—2-5-01—500.

List showing the Hoblis & villages constituting the new Hosdurga Taluk.

Name of Hobli.	: Serial No. of the village.	: Name of the village.
(i) Present Hosadurga Sub Taluk.		
Hosdurga.	1.	Attigatte.
	2.	Hunivanadu.
	3.	Kurubarhalli.
	4.	Coravigondanhalli.
	5.	Hosahalli.
	6.	Birapur.
	7.	Hosdurg.
	8.	Dasarhalli.
	9.	Kunavesangonahalli.
	10.	Kamaronakanve.
	11.	Kellodu.
	12.	Machenahalli.
	13.	Hannagondi.
	14.	Koratigere.
	15.	Karlamavinahalli.
	16.	Adavesangennahalli.
	17.	Honnonnahalli.
	18.	Galabhennahalli.
	19.	Jammapur.
	20.	Kodihalli.
	21.	Rangavanahalli.
	22.	Benakannahalli.
	23.	Hullukatte.
	24.	Kasanihalli.
	25.	Veeravvanagatihalli.
	26.	Janakal.
	27.	Devapur.
	28.	Narasipura.
	29.	Kyradihatti.

Hosadurg.

65. Todaranhal.
66. Jogammanalli.
67. Lyadigere kaval.
68. Srirangapura.
69. Ramajjanahalli Kaval.

---

70. [illegible]alli.
71. Marabaggatti.
72. Kondajji.
73. Adrikatte.
74. Murlihalli.
75. Ti [illegible]jjanahalli.
76. Virapura.
77. Honnakere.
78. [illegible]ure.
79. Cuttikatte.
80. Lakkonahalli.
81. Hallalli.
82. Sonchalli.
83. Chikkaonnahalli.
84. Chennapur.
85. Duradekatte.
86. Hirgundi.
87. Kodihalli.
88. Poledahalli.
89. Settihalli.
90. Honnahalli.
91. Hobbinahalli.
92. Jannapur.
93. Hallekere.
94. Aralihalli.
95. Peelapura.
96. Aladahalli.
97. Kabbala.
98. Kadivanakatte.

To be transferred from the Hiriyur Taluk.

-+++++++++++++-

132.	Lakkihalli.
133.	Siranhatte.
134.	Hadihalli.
135.	Tirumalapura.
136.	Tammenahalli.
137.	Iyemahalli.
138.	Kurubalii.
139.	Iroveri.
140.	Challakere.
141.	Gattigehalli.
142.	Ingaldehalli.
143.	Vallahalli.
144.	Pillalamarihalli.
145.	Ayyanahalli.
146.	Channaveerahalli.
147.	Kenathihalli.
148.	Kyagenhalli.
149.	Ittigehalli.
150.	Thippanahalli.
151.	Siddagonahalli.
152.	Gullagondanhalli.
153.	Chikkabyalakere.
154.	Doddabyalakere.
155.	Viravanal.
156.	Kaganaikanahalli-Kaval
157.	Gollarhalli.
158.	Kuralodu
159.	Kyadarhalli.
160.	Kanchipura.
161.	Kaggalkatte.
162.	Kanbehalli.
163.	Kattadahal.
164.	Doddakergurhatte.

Lakkehalli.

	165.	Chikkakarpurkatte.
	166.	Neirlakere.
	167.	Kasappenhalli.
	168.	Lakshmidevarhalli.
	169.	Giriyapura.
	170.	Rungadahalli.
	171.	Balenahalli.
	172.	Kolal.
	173.	Tekalvatti.
	174.	Kantamalenahalli.
	175.	Komarnahalli.
	176.	Gulugoranahhlli.
	177.	Halenahhlli.
	178.	Sannakittadahalli.
	179.	Venkere.
	180.	Kamanahalli.
	181.	Vakikere.
Lakkihalli.	182.	Doddakittadehalli.
	183.	Venchihalli.
	184.	Jogihalli.
	185.	Gandihalli.
	186.	Goolihosahalli.
	187.	Sankaranhalli.
	188.	Lingedevarhalli.
	189.	Hoodipura.
	190.	Hollarhalli.
	191.	OOpparigenahalli.
	192.	Rangasamudra.
	193.	Varakere (in part).

To be transferred from the present Huliyar Sub-Taluk to be abolished.

	194.	Budihaul.
Budihal.	195.	Bhanapura.
	196.	Tandaga.
	197.	Gurga.

198. Mallenahalli.

199. Kurubarhalli.

200. Harogondanhalli.

201. Yadigatta.

202. Frishnapura.

203. Somenahalli.

204. Nytrapura.

205. Nagargere.

206. Sujikal.

207. Sujikal Amanikere.

208. Gulahalli.

209. Sorusandra.

210. Kainadu.

211. Kainadu Amanikere.

212. Aralahalli.

213. Mayasandra.

214. Tombinkere.

Budihal.

215. Mallappanhalli.

216. Thonachenahalli.

217. Heggere.

218. Haigere.

219. Gollarhalli.

220. Nevilakere.

221. Agrahar.

222. Bukkasagar.

223. Bachavar.

224. Siregondanhalli.

225. Chikka Tekalvatti.

226. Halamallidevar Kaval.

227. Yerradaguddadasandi Kaval.

228. Kainadavola Kaval.

229. Chikka Tekalvatti Kaval.

230. Kudrekanave Kaval.

231. Dodda Tekalvatti Kaval.

To be transferred from the Kadur Taluk.

	232.	Kolagur.
	235.	[illegible]rukalli.
	236.	[illegible]alli.
Kolagur Hobli.	238.	[illegible]alli.
	236.	[illegible]alli.
	237.	[illegible]r.
	238.	[illegible]r.
	239.	[illegible]alli.
	240.	[illegible].
	241.	Todi [illegible]alli.
	242.	[illegible]tturu.

-+++++++++-

MATTER FOR COUNCIL MEETING.

SUBJECT.

Abolition of the Hadagalli Sub Taluk, and Constitution of the present Sub Taluk of Hosadurga into a Taluk. Statements showing financial results are appended.

Circulated to Councillors.

By Order,

H. Wanjindayya

27-3-1902. *Secretary.*

Name.	Date of receipt.	Date when passed on.
V. P. Madhava Rao, Esq., C.I.E.	Seen by C.	
C. Sreenivasiengar, Esq. ...	27-3-02	C. 28/3/02
Rao Bahadur C. Madiah Esq... (201)	28-3-02	29/3
The Secretary		

MGCPB—200—28-11-01.

Proc^s of the Govt of Mysore

Read again:-

Govt Procs - Camp
No 36 dated 8. 11. 1882
directing the transfers
of certain villages and
Taluks in the Chitaldrug
District and reducing
the Hadagalli Taluk
to a Sub-Taluk.

Read:

Representations
made at the Dasara
Assembly of 1893 and
1895 that the Hadagalli
Sub-Taluk ~~be~~ be
Constituted ~~into~~ a
Taluk. (Subject No 171/1893
and No 80/1895)

Petition No 1789 dated
18. 11. 1897 from Shesha char
and others praying
for the establishment

Sub-Treasury at Hosdurga
or for the sub-Taluk being
made into a Taluk.

Letter No. 636 dated
2nd January 1899 from the
Deputy Comr. Chitaldrug stat-
reporting that for want
of a Treasury between
Tolahalli on one side
and Chickmagalur on the
other, a distance
of 63 miles, very great
inconvenience was being
experienced by traders
and Patels carrying
remittances to Taluk
Treasury and recommending
the formation of a Taluk
at Hosdurga, and the
abolition of the Hulijar
Sub-Taluk the Budihal
Hobli of the Sub-Taluk being
added to Hosdurga.

Letter No. 632/607 d. 31.1.99

from the Deputy Commissioner Chanda dated 8/1, submitting detailed proposals on the subject.

(To be printed in extenso)

Do Ket No 3473 dated 11514
27. 10. 1900 from the Secretary to the Govt of Bombay Genl & Rev depts, requesting the Deputy Commissioner to place himself in communication with the Superintendent, Hyderabad Revenue Survey, and the Dy Comr of Sunkur, and submit a further report with statistics of Revenue, Population &c.

Petition ~~regarding~~ Regd No 1150 dy 10. 12. 1900 from the Shanbhoga, Patels &c of the Belagur Division of the Kadur Taluk praying for

for their Magani being
added to the proposed
Hosdurga Taluk.

Petition No 1605
dated 8. 2. 01 from
the Shanbhog Sivaramayya
and others of Yelanadu
praying that the Hulyar
Sub Taluk may be
made into a Taluk.

Also Petitions Nos 1607
dated 7. 2. 01 and 1601 dated
8. 2. 01 on the same subject.

Letter No 800 dt 30. 3. 1901
from the Deputy Comr
Chitaldroog. (To be furnished
with Hudur
in extenso except the Map & Memo Statt)

Letter No 894 dated
14. 4 01 from the Deputy
Commissioner, Chitaldroog
stating that the Deputy
Commissioner of Kadur
has no objection to the transfer.

J

of the Belagan Nagari
to the proposed Hodunga
Taluk.

Further correspondence
ending with docket
No 100 dated 30th July 1901
from the Deputy Commissioner
Childdrug.

No R 4868-4908 28/4/02
R. 716-1900 28

Order thereon.

The Sub-Taluks of
Nidjar and Hodunga
will be abolished and a
new Taluk styled the
"Hodunga Taluk" created
with effect from 1st July
1902. And ~~the~~ attached
to the Childdrug District.

As shown in the
detailed list appended
hereto, the new Taluk will
consist of :-

1) The present Hodunga
Sub-Taluk comprising the

the Hoduga and Bagur Hobli;

2) the Lakkundalli circle transferred from the Hirigur Taluk;

3) the Indikal Hobli transferred from the Huligur Sub-Taluk (to be abolished); and 4) the Belagur Bagani, transferred from the Kadur Taluk.

The remaining two Hobli, Huligur and Yelavada of the Huligur Sub-Taluk will remain ~~under~~ attached to the Chikmagalur Taluk, a good police Office and a Circle Inspector being stationed at Huligur.

The Deputy Commissioner Chikmagalur is requested to submit early and detailed proposals for the establishment

Required for the new Taluk office, into which the present establishment of the 2 Sub. Taluks of Hadagga and Haliyar should be absorbed.

The Deputy Commissioner, Tumkur, is requested to report how ~~last~~ the new building constructed for the Sub-Taluk Kacheri at Haliyar may be utilized in future.

The necessary Notification as regards the abolition of the 2 Sub. Taluks and the formation of the new Taluk mentioned above will be published in the Official Gazette.

This proposition may be adopted in connection with the Inspector General of Education and the D. P. W.

Print 15/4
W 14/4/02 Secretary

To.
The Deputy Commissioner, Chitaldrug &c.
— do — Tumkur &c.
" do — Kadur &c.
" Director of Mines & Geology, Bangalore &c.
" Comptroller, Bangalore &c.
" Heads of Offices &c.

NCR 4909 28/4/02
R-716-1900 28

41

24

Notification

The two Sub-Taluks of Hulyar and Hosdurga will be abolished and a new Taluk styled the Taluk of Hosdurga will be constituted and attached to the Chitaldrug Dt., with effect from 1st July 1902.

The new Hosdurga Taluk will consist of the Hoblis of :—

Hosdurga.

Bagur.

Lakkenhalli, and the Belagur Magani.

As

A precedent for such notice to be brought

as specified in the detailed list given below.

(Here enter the list of attached villages ~~as per Council Resolution~~)

The remaining two hobblies (Hadigar and Yelanadu) of the Hadigar Sub-Taluk will be included in the Chikmagalur Taluk.

'By order'

14/4/02 for Secretary.

To: The Compiler, Mysore Gazette

to be printed in 3 successive issues of the Gazette

No. R. 4909—R. F. 16-1900, dated 28th April 1902.

The two Sub-Taluks of Huliyar and Hosdurga will be abolished and a new taluk styled the Taluk of Hosdurga will be constituted and attached to the Chitaldrug District, with effect from 1st July 1902.

The new Hosdurga Taluk will consist of the Hoblis of Hosdurga, Bagur and Lakkenhalli, and the Belagur Magani, as specified in the detailed list given below :—

List showing the Hoblis and Villages constituting the new Hosdurga Taluk.

Name of Hobli.	Serial No. of the village	Name of the village.	Name of Hobli.	Serial No. of the village	Name of the village.
		(i) *Present Hosdurga Sub-Taluk.*		52	Dalavaihalli.
	1	Attigatte.		53	Tippenahalli.
	2	Hunivanadu.		54	Gondihalli.
	3	Kurubarhalli.		55	Arehalli.
	4	Koravigondanhalli.		56	Ajjikamasagara.
	5	Hosahalli.		57	Hagalakere.
	6	Birapur.		58	Nirvagal.
	7	Hosdurga.		59	Muttagondi.
	8	Dasarhalli.		60	Menasinadu.
	9	Kanavesangenahalli.		61	Kappagere.
	10	Komaranakanave.		62	Kachavar.
	11	Kellodu.		63	Lingadahalli.
	12	Machenahalli.		64	Bommenahalli.
	13	Kannagondi.		65	Todaranhal.
	14	Koratigere.		66	Jogamnahalli.
	15	Karlamavinahalli.		67	Kyadigere kaval.
	16	Adavesangenahalli.		68	Srirangapura.
	17	Honnenahalli.		69	Ramajjanahalli kaval.
	18	Galabhenahalli.			
	19	Jammapur.		70	Bagasettihalli.
	20	Kodihalli.		71	Marabagatti.
	21	Rangavanahalli.		72	Kondajji.
	22	Benakanahalli.		73	Adrikatte.
	23	Hullukatte.		74	Hurlihalli.
	24	Masanihalli.		75	Tippajjanahalli.
	25	Veeravvanagathihalli.		76	Virapura.
	26	Janakal.		77	Honnekere.
	27	Devapur.		78	Madure.
	28	Narasipura.		79	Guttikatte.
	29	Karadihatti.		80	Lakkenahalli.
	30	Devapur Kaval.		81	Kallahalli.
	31	Goravankal.		82	Sonehalli.
	32	Chinnapur.		83	Chikkammanahalli.
	33	Kyadigere.		84	Chennapur.
	34	Sivanekatte.		85	Burudekatte.
	35	Madadakere.		86	Nirganda.
	36	Bhantangavi.		87	Kodihalli.
	37	Hatna.		88	Paledahalli.
	38	Attimage.		89	Settihalli.
	39	Togarigondi.		90	Nagenahalli.
	40	Yekkegondi.		91	Kabbinahalli.
	41	Arimadu.		92	Jammapur.
	42	Bevinahalli.		93	Ballekere.
	43	Hagedahalli.		94	Aralihalli.
	44	Mallapura.		95	Peelapura.
	45	Karehalli.		96	Aladahalli.
	46	Hotragondanhalli.		97	Kabbala.
	47	Kudlekanisagara.		98	Kadivanakatte.
	48	Ittagondanhalli.		99	Srirangapur.
	49	Ganjigere.		100	Beesanahalli.
	50	Muddugondanhalli.		101	Ballalasandra.
	51	Mattodu.			

Hosdurga. | Hosdurga. | Bagur.

No. 763—3955, *dated* 29*th April* 1902.

The following postings are ordered :—

1. Mr. K. Shamiengar, Assistant Conservator of Forests, will, on the expiry of the leave on medical certificate granted to him in Notification No 435—2491, dated the 8th January 1902, join the Chitaldrug District as District Forest Officer.

2. Mr. J. J. Monteiro, Assistant Conservator of Forests, will, on relief by Mr. Shamiengar, revert to the Shimoga District, for duty under the orders of the District Forest Officer.

By Order,

B. HEERASINGAH,

for Offg. Secy. to Govt., Forest Dept.

MUZRAI.

No. 1674, *dated* 28*th April* 1902.

M. R. Rj. T. Lakshmi Narasimha Rao, B.A., B.L., Assistant Superintendent of Census in Mysore, is appointed as Dharmadarsi to supervise the working of the Sri Prasanna Venkataramanaswami temple, Fort, Bangalore, in the room of M. R. Ry. Jibikote Gundappa, resigned.

By Order,

L. ANANTASAMI RAO, *Dy. Secretary.*

Draft for approval

To 26

The Compiler,
Mysore Gazette.

No. R 5086
R-7-16-1900

Date. 5/5/02

Has the honour to request that in publishing Notification No. R 4907-5-5-16-1900 dated 23rd April 1902, in the next two issues of the Gazette the following alteration and addition be made:—

For "The new Hosadurga Taluk × × × consisting the new Hosadurga Taluk." (lines 4, 5, 6 & 7), substitute "The new Hosadurga Taluk will consist of the Hoblis and villages named in the list given below:—"

At the end of the Notification, after the list add—

"The remaining two Hobbis (Kuliyan and Egolanadu) of the Kuliyan Sub-Taluk will be included in the Chilamaikanhalli Taluk."

The Note will have to be as in the Copy hereon enclosed.

By Order,

[signature]

12/5/12 Secretary.

No R 4907 – R. F. 16 – 1900,
dated 28th April 1902.

The two Sub-Taluks of Huliyar and Hoodurga will be abolished and a new Taluk styled the Taluk of Hoodurga will be constituted and attached to the Chitaldrug District, with effect from 1st July 1902.

The new Hoodurga Taluk will consist of the Hoblis and villages named in the list given below :–

[Here print the list as before]

The remaining two Hoblis (Huliyar and Yelanadu) of the Huliyar Sub-Taluk will be included in the Chiknaikanhalli Taluk.

S. 7/5 Jan 27

Rama Rao

Please see the Note to the Medical -

Dr. "Magan" in Resident from "Kotli" Provision for the Village Sanitation and - Water Supply Scheme - Kotli will have to be made, as Kotli has either to be left alone in Unit of the Chinna- tion of the 11 Villages from it or other Kotli -

Yours Sincerely

7. 8. 02

My dear Mr Swinburne

The most magnificent sea,
as far as my sight is
concerned, has emerald
shallows with a turquoise
change, & shortages that
might sensibly take the
a little magic but it
is [illegible] such
as can only be found.

Yours ever

A. Symons

Redraft as per orders.

28

To,

The Deputy Commissioner,

Kadur Dt.

No: R 5/80
R.D.16-1900

Date. 13/5/02

Notification no: R4909 dt 28th April
R.D.16-1900

1902, constituting the new Taluk of Hosadurga.

—o—

With reference to the above, has the honor to request that the Dy. Comr. will be good enough to furnish information in detail on the following points: —

1. Whether the villages named in the margin, which stand transferred from the Kadur to the new Hosadurga Taluk, do not belong to the Jagatis Hobli of the Kadur Taluk.
2. What Sanads changes these villages form. Whether the changes are complete in themselves.
3. Whether the villages remain

Belagur.
Hariyanahalli.
Singenahalli.
Keichoahalli.
Kadilalli.
Sirigipur.
Poulleshamudrakaval.
Bommenahalli
Kabbigali
Jodi Mallenahalli.
to 11 Nos above.

in the taluk whether they are to be left alone in the same taluk in spite of the elimination of no less than 11 villages from it or absorbed into some other taluk.

By order

12
10/5/02
for secy.

10.5.02.

REVENUE
GN. NO.
N. D.
No.
DEWAN

R 4807

1901/29

FROM The Deputy Commissioner,
Kadur District.

To The Secretary to Govt of Mysore,
General and Revenue Departments

Dated 30th } May 1902.
Despatched }
Received

General No. 843
No.

Enclosure No.

Stating that the following villages have been transferred to the newly created Tarikere Taluk, from the Yagati Hobli of the Kadur Taluk, comprising 2 Shanbhogi circles and the remaining 5½ villages may continue as a separate Hobli.

R M
11/6

R 2/6/02

The file relating to Courts of Wards into a Dk is Curtis to the Hobli

2/6/02

Deputy Commissioner's Office,
Kadur District,
Chikmagalur 30th May 1902.

To G. Krishnayya Esqr,
Dy. Commissioner
Kadur District.

W. T. Mainwaring Esqre M.A., M.R.A.S.,
Secretary to the Government of Mysore,
General and Revenue Department.

Sir,

With reference to your docket No 5180 of the 1900-01 13th May 1902, requesting to report on certain points consequent on the transfer of villages from the Kadur Taluk to the newly created Taluk of Hosadurga, I have the honor to submit as follows.-

2. All the villages now transferred belong to the ryotwari field and lay contiguous to Shimoga taluk —

1. Belagur containing 4 hobligs &
2. Kadur Taluk of 3 villages including one Inam Kanal village known as Balad Samudra Kanal, and one Jodi village.

All the villages above mentioned contain 57 villages as per list attached and they may be left to continue in the same field, as this is sufficient amount of work for one Shekdar.

I have the honor to be,
Sir,
Your most obedient servant,

C. Srinivasa Rao
for Deputy Commissioner,
Kadur District.

1. Gagati
2. Bookanagondi
3. Seettapura
4. Sandahalli
5. Kamalapuradoddi
6. Bilimanahalli
7. Gudadahalli
8. Kamanahalli
9. Hirisimanahe
10. Bhyrajanadurgadoddi
11. Pura
12 Mallapura.
13. Bommakkanahalli
14. Narasipura
15. Mavinahalli
16. Kadabahalli
17. Rampura
18. Chikkalavahalli
19. Hirigaje
20. Gaje
21. Jakkanahalli
22. Kadapura
23. Bhyrapura
24. Mugalikallu
25. Angere
26. Channapatna
27 Eachagere
28 Kottagere
29. Antigere.
30. Yalakunchige.
31. Chikkamangalahalli
32. Siddapajjanahalli
33. Doddakamalapuradoddi
34. Chikkamangalakoppalu
35. Gudigenahalli
36. Kittapura
37. Kirimadigenahalli
38. Kadapura
39. Chokkapura
40. Thippagondanahalli
41. Vittlapura
42. Sankanahalli
43. Kadaba
44. Kadabahalli
45. Kumbalagodu
46. Kamanahalli
47. Kodiyalahalli
48. Kalkunikoppalu
49. Bilimanahalli
50. Yalakunchigere
51. Channakanahalli
52. Gudadakere
53. Kadahalli
54. Mavinangli
55. Somanahalli
56 Chikkanahalli
57. Kadahalli.

30

No. 735
Enc: Two Maps.

OFFICE OF THE SUPERINTENDENT
OF REVENUE SURVEY.

Bangalore dated 14th January 1902

From

Colonel J. P. Grant

The Superintendent, Revenue Survey.

To

H. V. Thimmaiyappa Esquire

The Secretary to the Government of Mysore,
Gen. & Rev. Depts.

Sir,

I have the honour to forward, for dealing with a matter of considerable importance, three copies of the 1" to 1 Mile map of the Hagari Assistant Superintendent in charge Head Quarters Office, accompanied by similar maps of the Hadlee and Chitrayadurgh Taluks, showing that

R4549

190 2

From

THE SUPERINTENDENT,

MYSORE REV. SURVEY.

To

THE SECRETARY TO THE GOVT. OF MYSORE

GEN. & REV. DEPTS

Dated

Despatched 12th May 02

Received

General No. 170

No.

Enclosure No.

In reply to Notification No. 4
R.T.C.

SUBJECT

Submitting a map of a
suggested alteration
of partitioned lines
villages & constitu
a new Hoblys
Taluk

References
(to be entered only in the Dewan's Office)

R
15.5.02

15/5/02

that the constitution of the new
State of Orissa as published
in Notification No. P.&G.-A.-4
/6-1911 dated 25th April 1911
will be carried out according
to publication made therein
by a most convenient and
unmistakable character

2 The Collector shall
make place the matter most
clearly and strongly
before the Legislature

3 In the case of the
Collectorate that is deemed
necessary to retain the villages
of (1) Bhapur, (2) Nayagarh,
(3) Khandapara, (4) Ranpur,
(5) Daspalla (6) Kotia and
(7) Gumma in the new Orissa

to be transferred.

I will have every account
Surgeon Pension Officer not
making further use of that
rule without checking the
pensioners list with which mis-
takes are bound to occur.

I have the honor to be
Sir
Your most obt servant

Lt Surgt
Supt Surgeon Gen's Library

having taken, then the inter-
vening villages viz (1) Delli, (2)
Deir, (3) Kundayata (4) Bail-
hali, (5) Dongata, (6) Hattikaku
(7) Pandhali, (8) Sangolli will
must also be transferred to the
new taluk, if a straight and
convenient boundary is desired.
Either this must be done or the
Hattargi segregation adopted. -
The village of Shigaon must as
a matter of course be transferred
to the new taluk

4. As regards the Chikmagalur-
taluk taluk the 8 villages en-
umerated by the Mackay must
necessarily be transferred to the
new taluk and the Kalasa.
Deven Kurat should be struck
out of the list of villages, included

Part A
No 359

Singore Rev. Survey Office
Singapore 10th May 1902

To

Lt. J. P. Stuart
Asst. Res. Survey

Sir

With reference to Registered No Diary R.S. No 1902, dated 22nd April 1902, enclosed in the Singore Gazette of 10th May 1902, containing the cadastral Survey in the Shitlidang District, I have the honor to forward map of Kedah and Shitmagatam cadastral, showing the villages that have been transferred to the newly formed district.

On looking at the Kedah map, it will be noticed that the villages of (1) Kiaja, (2) Kaya-Kaya, (3) Sungkiang, (4) Bunkali, (5) Mawintatte and (6) Kedah are "adapted" or detached from the main block of villages that have been transferred to Seringa, Kedah.

It is desired to have an even and regular boundary to the Kedah district, villages, as well as the large villages of Gunkal ought to be omitted.

2. The detached village of Selapur of

Officers Baggage Guard which leaves Alton
this day for the Transport Ships,
Should also be Transferred to Newbiggin.

3. Subject except the Sheetmetal Workers
Shop, Should be Retired Two Miles
of the Barracks (2) Regimental Dispensary
(3) Regimental Bakehouse (4) Bakehouse
Regimental Sergeants Messes, Sergeants
Mess, Officers Mess, Hall Mess Stores,
Transferred to Newbiggin, and Prepared
Should be Transferred.

Should also be recommended that
Additional Horse Guard be not
Transferred, as a Guard of One Serjt
Will Suffice for the Regular Duties
Beside the Stranding.

Have the Honor &c &c.

Sir

Your Most Obt Servt

Jas. Macready

Act. Assist Adjt Gen

Army

BUDGET DEPARTMENT.

31

From

E.R.Subrayer, Esq., B.A.B.C.E.

Comptroller of Mysore.

To

H.V.Nanjundayya, Esq., B.A.B.C.E.

Secretary to the Government of Mysore,

General and Revenue Departments.

Dated 16th May 1902.

No. 6981/16

Sir,

With reference to Govt: Pro: No.4363-490S/RF16-1900 dated 28th Ultimo, directing the abolition of the two Sub Taluks of Huliyur and Hosadurga and constituting a New Taluk styled the Taluk of Hosadurga, I have the honor to request that you will be so good as to furnish me at your earliest convenience with the necessary details that affect the marginally noted heads in the Districts of Kadur, Chitaldrug and Tumkur, owing to the formation of the Hosadurga Taluk so as to enable me to incorporate the altered figures in the Provincial Budget Estimates for 1902-1903 which is under preparation.

4. Land Revenue

(4) Taluk Cutcherries

3. Establishment
4. Malnad allowance of Establishment
6. Contingencies
7. Village Establishment
8. Malnad allowance of village Estt:

(9) District Survey Estt:

2. Establishment

(11) Miscellaneous

1. Permanent remuneration to Shanbogues & Patels.
2. Temporary ---do---

23 Miscellaneous

(1) Travellers Bungalows

1. Estt: 1st and 2nd Classes
2. Contingencies
3. Kotwals & Khajis.

I have the honor to be,
Sir,
Your most obedient servant,

Comptroller.

H 1511

2

16

From

The Comptroller in
Sydney

To The City Clerk of
Bury and Rochdale
[illegible]

dated
despatched 16 } January
Received

No 6981

Requesting [illegible] }
[illegible] his earliest consideration
necessary to [illegible]
the certain lines in the
of Rates chargeable
Tunbar etc

Rec.

Draft D. of (32)

Dear Mr Subrager,

With reference to your official letter No 6 dated 16th Inst., ~~asking~~ requesting to be furnished with the necessary details that affect certain heads of the Budget Estimates for 1902-3, consequent on the formation of the new Townships Act, I am to request that you may please speedily at once in communication with the Dy Comrs concerned and obtain the requisite information. With reference to the Budget already used from them Direct. The particulars are, ~~as under~~ not to be had here.

As you are aware,

Yrs Sincerely

M

6/6/02

Draft as for C.C.&F.

(33)

To.

The Dy Comrs of the Tuticorin and Chittledroog Districts.

Nos R 5600-604, R.7.16.1900

Dated 9/8/02

With reference to correspondence ending with Govt Proc Nos R 4568-4708 dy 29.4.02, R.5.16.1900 regarding the Reconstitution of the Moodaloy Talook, I am directed to forward herewith copies of the marginally noted papers received from the Supdt of Madras Revenue Survey and to request a very early expression of opinion on the suggestions therein made, with special reference to ~~the remarks of the Collector and Dy Collector~~ paragraphs 2 & 3 of the Supdt's letter dated 2.5.02 ~~and forward Govt with his opinion whether the existing Shanbhogi charges would be affected if either of the proposals be accepted and how the inconvenience, if any, could be avoided, should it be decided~~ that the new Taluk is to be formed with effect from the 1st July 1902, the report now called for, which should be complete, may, it is requested, be

Mr Morris has to be consulted as Talook & the Asst Collector & Mr Morris & Mr Lyon have to be absolutely with effect from

Letter No 790 dy 2.5.02 from the Supdt of Rev Survey in Mysore to the Secretary to Govt, Genl & Rev Depts.

Letter No 359 dy 10.5.02 from Mr Mackay, Asst Supdt of Rev Survey, to the Supdt of Rev Survey in Mysore.

Fair draft Kept

1st June 1902, it is
[illegible] that
[illegible] Union Cable
[illegible] be transmitted
[illegible] time [illegible]
[illegible] fort before the
20th inst.

~~be sent not later than the~~
20th ~~Protocol~~.

"By Order"

May 1/02

For Secretary.

190 (34)

From

THE SECY. TO THE GOVT. OF MYSORE,
GEN. & REV. DEPTS.

To

The Deputy Commissioners,
Districts.

Dated 9th June 1902.

Despatched

Received

General No. R 5600-601
R.T. No. 16-1900.
Enclosure No. 2 each

With reference to correspondence ending with Government Proceedings No.R 4868-4908/R.F.16-1900 dated 28th April 1902, regarding the constitution of the Hosadurg Taluk, has the honour to forward herewith copies of the marginally noted paper received from the Superintendent of Mysore Revenue Survey and to request a very early expression of opinion on the suggestions therein made and with special reference to Shanbhogi charges. As Hosadurg has to be constituted a Taluk and the Sub Taluks of Hosadurg and Huliyar have to be abolished with effect from 1st July 1902, it is particularly requested that the opinion called for be submitted in time to reach Government before the 20th Instant.

" By Order "

Letter No.790 dated 12th May 1902 from the Superintendent of Revenue Survey in Mysore to the Secretary to Government, Genl. & Rev. Deptts.

Letter No.359 dated 10th May 1902 from Mr.Mackay, Asst. Suptt. of Rev. Survey, to the Suptt of Rev. Survey in Mysore.

Gen. No. N. 0 112

A 4788 (35)

1902.

From A. Narasu Rao Esquire
Deputy Inspector
Chittoor District

To H.V. Nanjundaiya Esquire
Secretary to the Govt. Inspector
General and Remarks Dept
Bangalore.

Dated 10th June 1902.

Despatched 11th

Received

General No. 1001

No.

Enclosure No. 1.

Soliciting early sanction to the entertainment of certain establishment for the newly constituted Hosdrug Taluk.

Copy

X Rep

Circle

R 12 6 n

Subd
File subdy
Hd 12/6/02

Asst Sole. Subd.
R 13/6/02
13/6.

No 1001 Ex. I.

Office of the Deputy Commissioner,
Chitaldrug District.
Dated Chitaldrug 10th June 1902

From
M. Ramaiah Rao Esquire
Deputy Commissioner,
Chitaldrug District

To
H. V. Ranjindayya Esquire B.A., B.L.
Secretary to the Government of Mysore,
General and Revenue Departments,
Bangalore

Sir,

Referring to Government Proceedings No 4868-4908 / R.F. 16-1900 dated 28th April last directing the Constitution of a New Taluk with Hosadurga as Head quarters with effect from 1st July 1902, I have the honor to request that early sanction may be accorded to the establishment noted in the accompanying list, for the New Taluk. The Scale adopted is that of a 3d class Taluk Cutcherry sanctioned in Government Proceedings No 1190 6 A / Mis 235-96 dated 30th April 1897. The present establishment of the Hosadurg and Hiriyur Sub Taluk offices will be absorbed into the New Taluk Establishment as directed and a nominal list

list of the Establishment finally entertained will be submitted for the information of Government.

2. I have addressed the Executive Engineer, Chitaldrug Division, regarding the construction of a new Taluk Cutchery at Hiriyur.

I have the honor to be,
Sir,
Your most obedient Servant,
M. Narain Rao
Deputy Commissioner
Chitaldrug District

Copy.

List of Establishment proposed for the new Kasaragod Taluk

Designation of Office	no.	Pay	
✓ Shirestedar	1	40-2-50	
✓ Head Gumasta	1	25-1-30	
✓ Deputy Gumasta	1	12-1-15	✓ one Captain + one Coolie 2 Rs
✓ Head Munshi	1	20-1-25	
✓ Deputy Munshi	1	12-1-15	
✓ Record Keeper	1	15-1-20	
✓ Gumastas	5 @	15-1-25	one Captain a piece 15
✓ Sheriff	1	15-1-20	
✓ Gollars —	2	@ 6	
✓ Meshalchis	2	@ 6	
✓ Sweeper	1	@ 5	
✓ Daffterband	1	@ 8	
Daffedars	2	@ 8	
Peons 1st Class	3	@ 7	
" 2nd Class	18	@ 6	
Reid Dars	4	.	The existing men will be retained
Police Inspector	1	40+15	Existing Police pieces sufficient
Tank Inspector	1	12	
Excise Inspector	1	10	

Vacancies to be filled up

Office of the Deputy Commissioner
Chittoor Camp Pimiel
Dated 15th June 902

Vera Varada Rao
Deputy Commissioner
Chittoor Camp

R 3081 (36)

1902

FROM M. Narain Rao Esqre
Deputy Commissioner
Chikaldrug District

To W. Nanjundayya Esqre M.A. M.L
Secretary to the Government
of Mysore. General and
Revenue Departments

Dated 19th
Despatched do
Received
Camp Bangalore
June 1902

General No. 69
No. "

Enclosure No. "

Submitting a report,
as called for, upon the re-
-constitution of Hoodwy a
Taluk from 1st July next
with 4 Hobli's of 253 villages
as noted within

Received
Hull 23.6.02

Subd

Rio reply from Su...
...ceived as yet. Rem...
...
Hull
23.6.02

Deputy Commissioner's Office,
Chikballapur District
Camp Nalcal Kere
19th June 1902.

Camp
No 69
Encl

From

M. Narasimhaiengar,
Deputy Commissioner,
Chikballapur District.

To

F. J. Langumdas, Esqre, M.A.
Secretary to the Government
of Mysore, General and
Revenue Departments
Bangalore

Sir

In reply to your Revenue No. R. 5600-601 / R 716-1902 dated 9th instant, I have the honor to state that the four villages of Hebballi Nerūru, Kumbargatta and Nilapura which are at present attached to the Nalcal Kere Taluk and which form one Shanbogue's charge may be allowed transferred to the new Taluk of Hosdurga as proposed by the Superintendent of Revenue Survey.

2. The proposed transfer from Nalcal-kere to Hosdurga of the villages of Baila-halli, Sadguttu, Mallapura, Bandi-halli and Jangalhalli would while not giving us a straight boundary, involve

involve the breaking up of the charge of a Shanbogue. I would therefore leave these five villages in the Holalkere Taluk.

3. The village of Jeenahal may remain in the Hosdurga Taluk without any inconvenience.

4. The marginally noted eight- villages of the Chikmaikanhalli Taluk which come within the Badihal block of villages transferred from the Halyal sub-Taluk should also be transferred to the new Taluk and the Halmalidevi area kewal omitted from the list of villages to be transferred. I had addressed the Deputy Commissioner of Tumkur as regards the transfer of the said eight- villages, but I have not yet received a reply from him.

5. I shall shortly address you regarding the future adjustment of villages of the Lakkihalli Hobli with reference to the submersion of some of them by the Marikanive tank, but the formation of the new Taluk from 1st July next need not be deferred on this account.

6. The new Taluk of Hosdurga will for the present consist of four Hoblis with 253 villages as noted below.

1 Hosdurga Hobli —— 69 villages

2 Bagur Hobli

Present Hobli — 62 villages

To be transferred from Holalkere Taluk - Kanguru Hobli. Vide para 1 — 4 " 66 villages

(3)

× 1 Guruvapura
2 Kanadu Hoskaval
3. Harenahalli
4. Hulinahalli
5 Kadavegere
6. Sadanhalli
7. Vengalapura
8. Kanchapura

(3) Sakkarakalli Hobli — 56 villages

(4) Badikal Hobli

Present - Badikal Hobli 35 villages

Belagur Nagamalli do

Hiram Chikka-
-hanikan kalli } 7 do
Talak —

56 villages.

Total 253 villages.

I have the honor to be
Sir,
Your most obedient servant
Assistant in Rao
Deputy Commissioner

Gl. No. 4/1537

1902 (37)

From M. Narain Rao Esqre
Deputy Commissioner
Chittaldrug District.

To H.H. Nanjundayya Esqre
Secretary to Govt. of Mysore
Genl and Rev. Depts
Bangalore.

Dated 4th June 1902.

Despatched

Received

General No. 977
No.

Enclosure No. 1.

Soliciting sanction of Government to the entertainment of certain Police establishment for the purpose of guarding Treasury to be established at Hosdrug at a monthly cost of Rs. 56/- until a guard of Barr seboys is provided for.

X Rqd in Rev Dept
A.C. (illegible)

Rs 5-6-0

Submitted to the Secretary for orders
V
5/6/02

Office Note contd
and Subst
23/6/02

Secretariat Government

De puty Commissioner of
Chickaldeva District.
Dated Chickaldeva
4th June 1902

No 977 Estt.

From.

The Karnam of Jaquire,
Deputy Commissioner's
Chickaldeva District

To

W. L. Vaughan Esquire, M.A. M.L.
Secretary to the Government
of Mysore, General and
Revenue Departments
Bangalore

Sir,

I have the honor to submit herewith
copy of my letter No 1977 dated 18th May
Camp No 60
last to the Chief Commandant, Mysore
State Troops, and of his reply thereto in
the matter of Barra de foys required for
quartering the Treasury to be established
at Hosdurg from 1st July 1902 and to
request that arrangements may be made
available in the Regiment to furnish the
guard required. The sanction of Govern-
ment may be accorded to the entertain-
ment of the marginally noted sowcar
establishment for the purpose at a
monthly cost of Rs 56/ until a guard
of Barra-de foys is provided for.

The favor of early orders is solicited.

I have the honor to be
Sir,
Your most obedient Servant
Illegible Karnam
Deputy Commissioner

1 Jamadar at Rs 12/-
3 Sowcars Constables Rs 16/-
4 Sepoys @ Rs 7/-
Rs 56/-

No 1977 Encl
Camp No 60

Deputy Commissioner's office.
Chitaldrug District
Dated Camp Chellakere.
18th May 1902.

From

M. Narasinha Rao Esquire,
Deputy Commissioner
Chitaldrug District

To

Lieutenant-Colonel J. Devaraj Urs
Chief Commandant-
Mysore State Troops
Bangalore

Sir,

Adverting to Government notification No. R 4909 dated 28th April 02
R. Ft 16-1900
directing the formation of a new Taluk
at Hosdurga from 1st July 1902, I have
the honor to request that you will be so
good as to arrange for a guard of Barr
Le poys heing located at Hosdurga a
for guarding the Treasury from 1st
July 1902.

I have &c.,

/Signed/
M. Narasinha Rao.
Deputy Commissioner

Office of the Chief Commandant
Mysore State Troops
Dated, 24th/29th May 1902

From

Lieutenant-Colonel J. Devaraj Urs
Chief Commandant-Mysore State Troops

To M. Narasinha Rao Esquire
Deputy Commissioner, Chitaldrug

Sir, I acknowledging receipt of your Letter

letter, Cairo No 60 of the 18th inst, I have
the honor to inform you that arrangements
unavailable in the Regiment to furnish extra
guards as requested in the above.

I have &c &

/Signed/

) Le Sénéjhre
Lieutenant-Colonel

Copies

Mr Hanna Bey
Security Commissioner.

8889

Draft
190 2 Drafts 36

From

THE SECRETARY
To the Govt. of Mysore,
Gen. & Rev. Depts.

Urgent

To

The Dy Commissioner,
Tumkur District.

Dated 24/6/02

Despatched 24.

Received

General No. R 5882

R.T No. 16-1900.

Enclosure No.

This Office No. R3600-601 dated
R.T.16-1900
7th June 1902, calling for certain information regarding the inclusion of certain villages in the newly constituted Hoodeegas Taluk.

~~and subsequent reminder marginally noted.~~

invite
Has the honor to ~~draw~~ attention to the above and to request an early reply thereto.

Subo.
Please see
Serial No 36.

By Order,

23/6/02
for Secretary.

Draft as in Min.

2 Drafts 39

Read:—

Letter No 1001 dated 10th June 1902 from the Dy Comr, Chittagong District, submitting for sanction a list showing the establishment proposed to be entertained for the newly constituted Hasadunga Taluk, and stating that the scale adopted is that of a 3rd class Taluk as prescribed in G.O. No 11986A Mis J. 35-96 dated 30. 4. 97, that the present establishment of the Anlinga and Hasadunga Sub Taluks will be absorbed into the new Taluk establishment and a nominal list of the establishment finally entertained will be submitted for information, and that the Executive Engineer, Chittagong division, has been addressed regarding the construction of a new Taluk Cutcherry at Hasadunga.

—o—

No 5-883-5. 3-24/02 Order thereon:—
R. 7-16-1900

The proposal to entertain for

for Reading a third or last class establishment, is approved. The list promised should be submitted as early as possible.

2. The construction of a new Jail Cathedral at Reading was never intended or sanctioned by Govt. The present Dy Commrs Cathedral, which was only recently constructed, should be utilized for the purpose. If any additions or alterations are considered absolutely necessary, a requisition in that behalf may be sent to the Executive Engineer in supersession of the one for a new Cathedral, which the Dy Commr says he has already sent.

V 23/5/57
for Secretary.

To.
The Dy Commr. Chichester
The Comptr, Deputy Co
The Chief Engineer, on
Deputy

V 13/6.

GL. No. 13
R 5-229
DEWAN'S OFFICE

40

1902

FROM K. Doraiswami Iyer Esq
Dy: Dy: Commissioner
Tuticorin Div

To H. V. Ranjundaiya Esq.
Secretary to Govt
General & Rev. Depts

Dated 24" June 1902.
Despatched 25" June 1902.
Received

General No. Camp no: A.
No.

Enclosure No.

His docket no: R 5600-601
R Rt 16-1900
dated 9" June 1902.

Expressing opinion on the suggestions made by the Supdt of Rev: Survey regarding the constitution of the Koilpatti Taluk.

Rec
A Plan
R Report
21.6.02

File perhaps
HS Wilson

Office Note Contd + Subd
HHH 28/6/02
28/6

Office of the Deputy Commissioner
Tumkur District.

Camp Yediyur
Dated the 24th June 1902.

From

K. Parthasarathi Iyer Esq.
Asst: Deputy Commissioner
Tumkur District

To

K. V. Ranganadhaya Iyer Avl.
Secretary to Government
General Revenue Department
Bangalore.

I have the honor to acknowledge your Docket no: R 5600-601 dated 7th June 1902 with R. Dis 16-1900
its enclosures and to state that the suggestions of the Superintendent of Revenue Survey to add the villages of Immanisan, Kasinadu Kavakavalu, Hanumalli, Hallenhalli Kadirangere Sadanhalli Ranganahalu and Kuchanahalu to the new Kadirangere Tank, will certainly tend to greater convenience in demarcating the boundary between the new Tank and Chikmayakondahalli and

some difficulty would arise in in the case of the village of Kadamgere which along with Vela-
-nadu forms one Shanbhog charge.

2. Kalmaladevankaval might remain to the Chikkanayakanhalli Taluk in view of drawing an even boundary as suggested by Mr Meek to the Superintendent of Revenue Survey.

3 As Kaggere and Kadirekanne Kaval are already ordered to be transferred to the new Kasaba Taluk, and as access to the village of Kadamgere can-not be had except over the land of Kaggere and Kadirekanne Kaval the easiest solution would be to retain Kadirekanne Kaval to Chikkanayakanhalli Taluk. If that is not possible the only alternative would be to constitute Kadamgere a separate Shan-bhog charge before handing it over to the new Kasaba Taluk.

4. With regard to the other villages I have the honour to inform you that five of them, viz. Hanumalli, Kilavalli, Salavalli, Kanale Pan-

and Kanchapura form one group under in charge of one Khanchoy. Gurumbaru is one of the villages of the Channakalli Khanchoy

Budihal Kabli

5 The Deputy Amildar of Kulagar reports that the Ramadu Nayakaru and the other Kavals have no Khanchoys and that no village accounts are maintained for them.

I have the honour to be
Sir
Your most obedient servant

[signature]

Offg: Deputy Commissioner



No. 3475

Name of Petitioner Timmanna and Bro

Village Sirakadavu & Nu Belgan Nagara

Taluk Kadur

District Do.

Date of Arzi 16 } 6-02

Date of Receipt 17 }

Date of Disposal

No. of Enclosure nil.

Submitted.

Two Rupees stamps affixed.

May this be transferred to the Revenue dept?

24-6-02

Rec. 26/6/02

Yes 25/6/02

26/6/02

File entry.

27/6/02

Sub.

May an endorsement be issued as in other cases stating that the orders issued cannot be altered.

28/6/02

ABSTRACT

State that they mean that the Belgan Nagara village joined to Hosadurga Taluk and pray that it may not be joined to Hosadurga but remained attached to Kadur Taluk alone for the following reasons:

1 Although Hosadurga is near to Belgan than Kadur is, the way to Hosadurga lies through thick forests infested with wild beasts which make

[illegible] on the Travellers
[illegible] on the heads of Garden.

In the rainy season, the passage is cut off by the Vedavati river which becomes full of floods and which has no bridge ~~over~~ over it.

There is no convenience for lodging and water in Hosadurga.

Hosadurga has no Railway communication as Kadur has.

All the money transaction of Tahsildar, is with Kadur Taluk, and therefore, they will be put to the difficulty of going to Kadur & Chikmagalore for Civil cases, and to Hosadurga, for Revenue and Criminal cases.

They further state that they have not submitted any [illegible] regarding the matter before

3475

3475

19-6-02

MYSORE DEWAN'S OFFICE
PETITION DEPARTMENT
No. 3475
Date 19-6-1902

ONE RUPEE COURT FEE STAMP
GOVERNMENT OF MYSORE

ONE RUPEE COURT FEE STAMP
GOVERNMENT OF MYSORE

ದಿನಾಂಕ 16.6.19 ರಂದು ಬೆಳಿಗ್ಗೆ ಸುಮಾರು 11 ಗಂಟೆಗೆ ಸಮಯದಲ್ಲಿ ಸಾಕ್ಷಿದಾರರು ಮನೆಯಲ್ಲಿ ಇದ್ದಾಗ ಆರೋಪಿಯು ಸಾಕ್ಷಿದಾರರ ಮನೆಯ ಮುಂದೆ ಬಂದು ಸಾಕ್ಷಿದಾರರ ಮಗಳಾದ ಕುಮಾರಿ ಸಂಗೀತಾ ಎಂಬುವಳಿಗೆ ಕೈಯಿಂದ ಹೊಡೆದು ಅವಳ ಕೂದಲನ್ನು ಹಿಡಿದು ಎಳೆದಾಡಿ ಅವಳಿಗೆ ಅವಮಾನ ಮಾಡಿದ್ದು ಸಾಕ್ಷಿದಾರರು ಆರೋಪಿಯನ್ನು ಕೇಳಲು ಹೋದಾಗ ಆರೋಪಿಯು ಸಾಕ್ಷಿದಾರರಿಗೆ ಕೈಯಿಂದ ಹೊಡೆದು ಕೆಳಗೆ ತಳ್ಳಿ ಕಾಲಿನಿಂದ ಒದ್ದು ಗಾಯಪಡಿಸಿದ್ದು ಸಾಕ್ಷಿದಾರರು ಆರೋಪಿಯನ್ನು ಕೇಳಲು ಹೋದಾಗ ಆರೋಪಿಯು ಸಾಕ್ಷಿದಾರರಿಗೆ ಕೈಯಿಂದ ಹೊಡೆದು ಕೆಳಗೆ ತಳ್ಳಿ ಕಾಲಿನಿಂದ ಒದ್ದು ಗಾಯಪಡಿಸಿದ್ದು ಸಾಕ್ಷಿದಾರರು ಆರೋಪಿಯನ್ನು ಕೇಳಲು ಹೋದಾಗ ಆರೋಪಿಯು ಸಾಕ್ಷಿದಾರರಿಗೆ ಕೈಯಿಂದ ಹೊಡೆದು ಕೆಳಗೆ ತಳ್ಳಿ ಕಾಲಿನಿಂದ ಒದ್ದು ಗಾಯಪಡಿಸಿದ್ದು ಸಾಕ್ಷಿದಾರರು ಆರೋಪಿಯನ್ನು ಕೇಳಲು ಹೋದಾಗ ಆರೋಪಿಯು ಸಾಕ್ಷಿದಾರರಿಗೆ ಕೈಯಿಂದ ಹೊಡೆದು ಕೆಳಗೆ ತಳ್ಳಿ ಕಾಲಿನಿಂದ ಒದ್ದು ಗಾಯಪಡಿಸಿದ್ದು ಸಾಕ್ಷಿದಾರರು ಆರೋಪಿಯನ್ನು ಕೇಳಲು ಹೋದಾಗ ಆರೋಪಿಯು ಸಾಕ್ಷಿದಾರರಿಗೆ ಕೈಯಿಂದ ಹೊಡೆದು ಕೆಳಗೆ ತಳ್ಳಿ ಕಾಲಿನಿಂದ ಒದ್ದು ಗಾಯಪಡಿಸಿದ್ದು

ಸಾಕ್ಷಿದಾರರು ಆರೋಪಿಯನ್ನು ಕೇಳಲು ಹೋದಾಗ ಆರೋಪಿಯು ಸಾಕ್ಷಿದಾರರಿಗೆ ಕೈಯಿಂದ ಹೊಡೆದು ಕೆಳಗೆ ತಳ್ಳಿ ಕಾಲಿನಿಂದ ಒದ್ದು ಗಾಯಪಡಿಸಿದ್ದು ಸಾಕ್ಷಿದಾರರು ಆರೋಪಿಯನ್ನು ಕೇಳಲು ಹೋದಾಗ ಆರೋಪಿಯು ಸಾಕ್ಷಿದಾರರಿಗೆ ಕೈಯಿಂದ ಹೊಡೆದು ಕೆಳಗೆ ತಳ್ಳಿ ಕಾಲಿನಿಂದ ಒದ್ದು ಗಾಯಪಡಿಸಿದ್ದು ಸಾಕ್ಷಿದಾರರು ಆರೋಪಿಯನ್ನು ಕೇಳಲು ಹೋದಾಗ ಆರೋಪಿಯು ಸಾಕ್ಷಿದಾರರಿಗೆ ಕೈಯಿಂದ ಹೊಡೆದು ಕೆಳಗೆ ತಳ್ಳಿ ಕಾಲಿನಿಂದ ಒದ್ದು ಗಾಯಪಡಿಸಿದ್ದು ಸಾಕ್ಷಿದಾರರು ಆರೋಪಿಯನ್ನು ಕೇಳಲು ಹೋದಾಗ ಆರೋಪಿಯು ಸಾಕ್ಷಿದಾರರಿಗೆ ಕೈಯಿಂದ ಹೊಡೆದು ಕೆಳಗೆ ತಳ್ಳಿ ಕಾಲಿನಿಂದ ಒದ್ದು ಗಾಯಪಡಿಸಿದ್ದು

ಸಾಕ್ಷಿದಾರರು ಆರೋಪಿಯನ್ನು ಕೇಳಲು ಹೋದಾಗ ಆರೋಪಿಯು ಸಾಕ್ಷಿದಾರರಿಗೆ ಕೈಯಿಂದ ಹೊಡೆದು ಕೆಳಗೆ ತಳ್ಳಿ ಕಾಲಿನಿಂದ ಒದ್ದು ಗಾಯಪಡಿಸಿದ್ದು ಸಾಕ್ಷಿದಾರರು ಆರೋಪಿಯನ್ನು ಕೇಳಲು ಹೋದಾಗ ಆರೋಪಿಯು ಸಾಕ್ಷಿದಾರರಿಗೆ ಕೈಯಿಂದ ಹೊಡೆದು ಕೆಳಗೆ ತಳ್ಳಿ ಕಾಲಿನಿಂದ ಒದ್ದು ಗಾಯಪಡಿಸಿದ್ದು ಸಾಕ್ಷಿದಾರರು ಆರೋಪಿಯನ್ನು ಕೇಳಲು ಹೋದಾಗ ಆರೋಪಿಯು ಸಾಕ್ಷಿದಾರರಿಗೆ ಕೈಯಿಂದ ಹೊಡೆದು ಕೆಳಗೆ ತಳ್ಳಿ ಕಾಲಿನಿಂದ ಒದ್ದು ಗಾಯಪಡಿಸಿದ್ದು ಸಾಕ್ಷಿದಾರರು ಆರೋಪಿಯನ್ನು ಕೇಳಲು ಹೋದಾಗ ಆರೋಪಿಯು ಸಾಕ್ಷಿದಾರರಿಗೆ ಕೈಯಿಂದ ಹೊಡೆದು ಕೆಳಗೆ ತಳ್ಳಿ ಕಾಲಿನಿಂದ ಒದ್ದು ಗಾಯಪಡಿಸಿದ್ದು

ಸಾಕ್ಷಿದಾರರು ಆರೋಪಿಯನ್ನು ಕೇಳಲು ಹೋದಾಗ ಆರೋಪಿಯು ಸಾಕ್ಷಿದಾರರಿಗೆ ಕೈಯಿಂದ ಹೊಡೆದು ಕೆಳಗೆ ತಳ್ಳಿ ಕಾಲಿನಿಂದ ಒದ್ದು ಗಾಯಪಡಿಸಿದ್ದು ಸಾಕ್ಷಿದಾರರು ಆರೋಪಿಯನ್ನು ಕೇಳಲು ಹೋದಾಗ ಆರೋಪಿಯು ಸಾಕ್ಷಿದಾರರಿಗೆ ಕೈಯಿಂದ ಹೊಡೆದು ಕೆಳಗೆ ತಳ್ಳಿ ಕಾಲಿನಿಂದ ಒದ್ದು ಗಾಯಪಡಿಸಿದ್ದು ಸಾಕ್ಷಿದಾರರು ಆರೋಪಿಯನ್ನು ಕೇಳಲು ಹೋದಾಗ ಆರೋಪಿಯು ಸಾಕ್ಷಿದಾರರಿಗೆ ಕೈಯಿಂದ ಹೊಡೆದು ಕೆಳಗೆ ತಳ್ಳಿ ಕಾಲಿನಿಂದ ಒದ್ದು ಗಾಯಪಡಿಸಿದ್ದು ಸಾಕ್ಷಿದಾರರು ಆರೋಪಿಯನ್ನು ಕೇಳಲು ಹೋದಾಗ ಆರೋಪಿಯು ಸಾಕ್ಷಿದಾರರಿಗೆ ಕೈಯಿಂದ ಹೊಡೆದು ಕೆಳಗೆ ತಳ್ಳಿ ಕಾಲಿನಿಂದ ಒದ್ದು ಗಾಯಪಡಿಸಿದ್ದು

ಸಾಕ್ಷಿದಾರರು ಆರೋಪಿಯನ್ನು ಕೇಳಲು ಹೋದಾಗ ಆರೋಪಿಯು ಸಾಕ್ಷಿದಾರರಿಗೆ ಕೈಯಿಂದ ಹೊಡೆದು ಕೆಳಗೆ ತಳ್ಳಿ ಕಾಲಿನಿಂದ ಒದ್ದು ಗಾಯಪಡಿಸಿದ್ದು ಸಾಕ್ಷಿದಾರರು ಆರೋಪಿಯನ್ನು ಕೇಳಲು ಹೋದಾಗ ಆರೋಪಿಯು ಸಾಕ್ಷಿದಾರರಿಗೆ ಕೈಯಿಂದ ಹೊಡೆದು ಕೆಳಗೆ ತಳ್ಳಿ ಕಾಲಿನಿಂದ ಒದ್ದು ಗಾಯಪಡಿಸಿದ್ದು ಸಾಕ್ಷಿದಾರರು ಆರೋಪಿಯನ್ನು ಕೇಳಲು ಹೋದಾಗ ಆರೋಪಿಯು ಸಾಕ್ಷಿದಾರರಿಗೆ ಕೈಯಿಂದ ಹೊಡೆದು ಕೆಳಗೆ ತಳ್ಳಿ ಕಾಲಿನಿಂದ ಒದ್ದು ಗಾಯಪಡಿಸಿದ್ದು ಸಾಕ್ಷಿದಾರರು ಆರೋಪಿಯನ್ನು ಕೇಳಲು ಹೋದಾಗ ಆರೋಪಿಯು ಸಾಕ್ಷಿದಾರರಿಗೆ ಕೈಯಿಂದ ಹೊಡೆದು ಕೆಳಗೆ ತಳ್ಳಿ ಕಾಲಿನಿಂದ ಒದ್ದು ಗಾಯಪಡಿಸಿದ್ದು

ಸಾಕ್ಷಿದಾರರು ಆರೋಪಿಯನ್ನು ಕೇಳಲು ಹೋದಾಗ ಆರೋಪಿಯು ಸಾಕ್ಷಿದಾರರಿಗೆ ಕೈಯಿಂದ ಹೊಡೆದು ಕೆಳಗೆ ತಳ್ಳಿ ಕಾಲಿನಿಂದ ಒದ್ದು ಗಾಯಪಡಿಸಿದ್ದು ಸಾಕ್ಷಿದಾರರು ಆರೋಪಿಯನ್ನು ಕೇಳಲು ಹೋದಾಗ ಆರೋಪಿಯು ಸಾಕ್ಷಿದಾರರಿಗೆ ಕೈಯಿಂದ ಹೊಡೆದು ಕೆಳಗೆ ತಳ್ಳಿ ಕಾಲಿನಿಂದ ಒದ್ದು ಗಾಯಪಡಿಸಿದ್ದು ಸಾಕ್ಷಿದಾರರು ಆರೋಪಿಯನ್ನು ಕೇಳಲು ಹೋದಾಗ ಆರೋಪಿಯು ಸಾಕ್ಷಿದಾರರಿಗೆ ಕೈಯಿಂದ ಹೊಡೆದು ಕೆಳಗೆ ತಳ್ಳಿ ಕಾಲಿನಿಂದ ಒದ್ದು ಗಾಯಪಡಿಸಿದ್ದು ಸಾಕ್ಷಿದಾರರು ಆರೋಪಿಯನ್ನು ಕೇಳಲು ಹೋದಾಗ ಆರೋಪಿಯು ಸಾಕ್ಷಿದಾರರಿಗೆ ಕೈಯಿಂದ ಹೊಡೆದು ಕೆಳಗೆ ತಳ್ಳಿ ಕಾಲಿನಿಂದ ಒದ್ದು ಗಾಯಪಡಿಸಿದ್ದು

42

Wniosek
o przedłużenie
29/6/02 r.

Wniosek

Na podstawie Rozporządzenia Ministra Rolnictwa i Gospodarki Żywnościowej z dnia 29 czerwca 2001 r. w sprawie szczegółowych warunków i trybu przyznawania płatności w ramach działania Rolnictwo ekologiczne objętego Planem Rozwoju Obszarów Wiejskich na lata 2000-2006 (Dz. U. Nr 77, poz. 852) oraz Rozporządzenia Ministra Rolnictwa i Gospodarki Żywnościowej z dnia 29 czerwca 2001 r. w sprawie szczegółowych warunków i trybu przyznawania płatności w ramach działania Rolnictwo ekologiczne objętego Uzupełnieniem Programowym dla Polski na lata 2000-2006 (Dz. U. Nr 77, poz. 853) wnoszę o przyznanie płatności rolnośrodowiskowej w ramach działania Rolnictwo ekologiczne objętego Planem Rozwoju Obszarów Wiejskich na lata 2000-2006 oraz Uzupełnieniem Programowym dla Polski na lata 2000-2006 na rok 2002.

29/6/02 r.

Nr R 5 996 z 30/6/02
Nr R 5-997 z 30/6/02
Nr R 5-998 z 30/6/02
Nr R 5-999 z 30/6/02

2.

Nie tomnete wniosek
" Tomaszewski
" Tomasz Chilecki
" Tomasz Zawadzki

42
1

EXTRACT FROM THE JOURNAL OF THE 277th MEETING OF THE COUNCIL.

DATED 28th January 1902.

RESOLVED AS FOLLOWS:—

IV. That B. Jagannatha Rao, acting Deputy Amildar, Hadunga Sub-Taluk, be temporarily appointed to act as Amildar of the Halak-kere Taluk in the arrangements consequent on the formation of the new Hadunga Taluk.

(Signed) F. R. Hemingway
Dewan-President

To.
The Revenue Department

Gave not
the Orders
[illegible]
[illegible]

3rd July 1902

Sect'y

Subd.

Orders issued. Read on 3/7/02
Sect'y

MGCPB—2-5-01—500.

Copy to Mr. Jag. as stated

En Hrs. ✓ 45

Draft D. O.

4/7/02

Dear Sir

With reference to your official letter No 790 dated 12th May 902, proposing that in order to get a convenient boundary for the newly constituted Cocanada Taluk, certain villages have to be included in, and certain others excluded from, the said Taluk, I forward herewith copies of ~~the letters~~ communications (four numbers) received from the Collectors of Vizagapatam and Godavari on the subject & to request the favour of an early expression of your views with your opinions thereon ~~on the matter at your earliest convenience~~ The two maps sent by you with your letter above mentioned are enclosed herein for reference.

Obliging return.

Yours sincerely

30/6/02

Sept 6/02

Col. J. Pitman
Sub-Collector Cocanada

× No 600 D.S. Elury from the Collr Vizagapatam, No 1 Dy 24.6.02, Dd. 2nd Inst.

× To be obliging returned.

Read :—

Letter No. 477 dated 4th June 1902, from the Dy Comr, Central Drug Dist, requesting that as the Chief Commandant, Mysore State Troops, states that Sepoys are not available in the Regiment to furnish a guard to the Treasury to be established from the 15th June, 1902 at Treasury, sanction may be accorded to the entertainment of the marginally noted Police establishment to guard the said Treasury, until a guard of Sepoys is provided.

(1) Lance Naiker on Rs 12 p.m.
(2) 2 first class constables on Rs 8 each p.m. } 16.
(3) 4 second class constables on Rs 7 each p.m. } 28.
56

No. H 4-5 / R.716-1900 21/7/02

Order thereon :—

The Dy Comr is authorized to make such temporary arrangements re the Treasury Guard, above referred to, as he may deem necessary.

H 30/6/02

To The Dy Comr, Chitaldrug Dt.
The Comptr, Mysore Govt.

Please obtain copies of
Supt Commrs letters refer-
ring marginal remarks

DG

Deputy Commissioners letters -
Will show what
they views are. What
has to be obtained is
a straight & convenient
boundary and this can
never be had if "adafa"
& detached villages
are kept outside their natural
boundary as has been
done in the case now
under reference, & thereby
creating

Yours sincerely

L. Mandalgiri Rao Esq

Bangalore
5th June 1902

Dear Sir

Your D.O. 5 1st inst re new Bowring Tank.

The Cess Commissioners received their reply letter No 730 of 12th May 1902 & it is difficult to make definite suggestions regarding the new Boundary stones to bring it strictly into the boundary as fixed by the Gazette notification. The difficulty regarding location of Boundary stones should not be allowed to stand in the way.

Practically the Cess Commissioners agreement to what I have suggested, please note in margin should remarks which I have made in the

Letter No 69 dated 14th June 1922 from the Deputy Commissioner, Chittagong Hill Tracts, to the Secretary to Government of Bengal, Revenue and General Department.

In reply to your letter No. R-Estt-6 dated 9th instant, I have the honour to enclose the following villages of Headmen, Karbaris, Kamlengtha and Talaimura, which are at present attached to the Bohmong Circle Taluk and which from one Standing charge may be amalgamated with the new Taluk of Headman as proposed by the Superintendent of Revenue Survey.

2. The proposed transfer from Headmen to Headmanships of the villages of Chakmakali, Dalgata, Kaliapura, Sawaikali and Lemiyakata, would not give rise to any boundary question, inasmuch the breaking up of the charge of a Chaudhuryani would not force these five villages in the Bohmong Taluk.

3. The village of Jamtal may remain in the Headmanship Taluk without any inconvenience.

4. The remaining eight villages of the Chakmakali Taluk would come within the Bohmong Circle if villages transferred from the Chaiya Circle Taluk should also be transferred to the newly

P. No 69

Two villages of the Bohmong Taluk

Two villages

1. Gurmaphura.
2. Upper Kaliapura
3. Kamalchali
4. Chakmakali
5. Kaikhagyare
6. Sawaikali
7. Kamalchara
8. Kamchakura

P. No 69

cannot be had except over the Lands of Nagare and Kudaremane Kere, the easiest solution would be to retain Kudaremane-Kere to Chinnekanahalli Tank. If this is not feasible, the only alternative would be to construct drainage a Separate Standhagne Channel before the Landing Ground to the new Madanga Tank.

4. With regard to the other villages, I have the honour to inform you that five of them viz Narasihalli, Ankanahalli, Sadarahalli Nagalapura and Kanchipura form one group and are in the charge of one Standhagne. Gurumapura is one of the villages of the Somanahalli Taluk of Bangalore District.

5. The Deputy Commissioner of Bangalore reports that the Kaimara Gramanas and the other Karnik have no Standhagnes and that no village accounts are maintained for them.

"Copies".

Yours Sincerely

Joint Secretary

Letter No 1 dated 21st June 1920 from the Deputy Commissioner, Kumaun Division, to the Secretary to the Government of Nagpore, Revenue and General Department.

I have the honour to acknowledge your docket No 5800-60 dated 7th June 1920 (R.T. 16. 1920) with its enclosures and to state that the suggestions of the Superintendent of Revenue Survey to add the villages of Gwanajor, Kainala Kanawal, Parenkoti, Auchali, Kadaneyan, Sobtali, Kupadyun and Kuchkuria, to the new Kasaurga Taluk will certainly lead to greater convenience in demarcating the boundary between the new Taluk and Bhikiasain, but some difficulty would come in in the case of the village of Kadaneyan which lies very well Geographically from the Kasaurga charge.

2. Kainalakanawal ought remain to the Bhikiasain Taluk in view of securing an easy boundary as suggested by the Superintendent of Revenue Survey.

3. As Kapkot and Kanalakanawal are already ordered to be transferred to the new Kasaurga Taluk and to access to the village of Kadaneyan

Taluk and the Sahuara Devar Kanal omitted from the list of villages to be transferred. I had addressed the Deputy Commissioner of Canara regarding the transfer of the said eight villages, but have not yet received a reply from him.

5. I shall shortly address you regarding the further adjustment of the villages of the Sakleshpur Taluk with reference to the Submersion of some of them by the Hemavathi Kanal, but the formation of the new Taluk from 1st July next need not be delayed on this account.

6. The new Taluk of Hassan will for the present consist of four Hobli with 253 villages as noted below.

1. Hassan Hobli — 64 villages.
2. Bagur Hobli

Present Hobli 62 villages
To be transferred from Holenarsipur, Ramgiri Hobli, vide para 4 — 66 villages.

3. Sakleshpur Hobli — 62 "

4. Banavar Hobli

Present Banavar Hobli 38 villages.
Belagur Magani " — do.
— Some Chikmagalur-halli Taluk 7 - do. — 56 "

Total 253

—— o ——

Read again —

Land Case No. 4568 Ang. 03
Rg. 16-1900

of 25th April 1902 meeting
the Municipal Council of
Salcedo & Calaya
and Readjusting and the
Constitution of Municipal
Council of Salcedo ~~Capital~~ the Readjusting
~~Salcedo~~

Read —

The following papers
regarding the Readjustment
of the Municipal Council of the
said Readjusting Salcedo:

1) Letter No. 100 of 14th
May 1902 from the
Chief Engineer Bureau
of Surveys

~~2) Letter dated 23rd May~~
~~1902 from the Chief~~
~~Engineer Bureau of~~
~~Surveys~~

2) Letter No. 54 of 19th
June 1902 from the

Dr Cannon, Kurdistan
Dy

3) Letter c/c Camp R. 2, 24c
Inspr Jrans the D.y
Comm: Jammu Dy.

4) D.O. letter 2, 30th July
1902 from the Supdt
Mysore Revenue Survey

Under thereon — No R 639-79 dy 1/8/02
R.7 16-1900

The Supdt Mysore
Revenue Survey
in his letter read
above brought to
notice the Govt
that the boundary dam-
-aries of Medicinally
constituted Hadinga
Salubrious ~~and~~ vicinity
meanment ~~and~~
~~unwholesome~~ air

suggested the following transfer 3 villages from and to the new Taluk.

1) From the Valliere to the Veedurpa Taluk

1. Vebli
2. Veeur
3. Kumbargatta
4. Pallialli
5. Vadgatta
6. Mallapur
7. Banavasi
8. Banavalli
9. Adapur.

2) From the Chickmanga-lalli to the Vaa-dury Taluk

1. Guruvapur
2. Kamada-Varahaval.
3. Narendralli
4. Valendalli
5. Kadavelur
6. Sadarhalli
7. Vengalapur
8. Kendapur

3) From the Vaadury to the Chickmanglalli Taluk

1. Kalinadevara Kaval.

2. The Dr. Community Gutelur & states that the villages &

1. Article 3. Nonobstant
2. Dans le cas où le Capitaine
auquel pour une deuxième
charge may être donnée ne
transférera pas dans l'autre
vaisseau de la Compagnie
Sa Solde sera diminuée
de deux mois pour chaque
charge et deux mois
de gages du vaisseau
et de plus il sera obligé
Article proposé de ne
transporter de Marchandises
de Commerce
repris tant dans
les deux dépêches
ni de Canon de vaisseau
ni de Munitions
de Guerre
Article proposé
Les Capitaines ne pourront
prendre plus de deux
Enfans pour chaque
charge
Article proposé
Les Officiers et Equipages
des Vaisseaux

3. Upon further consideration
the Supt & Rev: Secy
states that the Gurvelliga
& Kaidiadli, Kadgetta,
Mallapur, Kanchiadli
and Kunigeballu may
be regarded the Kabbera
Salute and that the
villages Kadanagere
in the Chikmulkanballi
Talukmay be proposed by the
Dharwar Committee
stituted a separate
Sanitary charge.

4. Drills & inoculations
the new Salute & Kadanga
a commencement beandan
the suggestion & the
Supt, Residency &
finally made in Lieu
D. Ettis read a lette
the appointed and
the following instructions
will now be directing the

A 1357

(47)

REVENUE DEPARTMENT
Received
JUL 1902
DEWAN'S OFFICE

From M. Krishna Rao Esquire,
Deputy Commissioner,
Chitaldrug District

To K. V. Ramanadayya Esq. M.A.
Secretary to the Government of Mysore in the General Department

Dated 17th Revenue Instructions,
Despatched 23rd } July 1902. Bangalore

Received

General No. 56
No.

Enclosure No. 8

Recommending certain changes in the arrangement of villages according to Hoblies in the Taluk of Hosadurga —

Subject with [illegible]

21/7

Subject with [illegible] continued

6/8/02

Office of the Deputy Commissioner,

Chitaldrug District.

Dated Chitaldrug 17th July 1902

From

M. Narain Rao Esquire,

Deputy Commissioner,

Chitaldrug District.

To

N. V. Ranjmanagga Esquire M A, M L.

Secretary to the Government of Mysore,

Finance and Revenue Department,

Bangalore

Sir,

In continuation of my letter No (Camp) 69 dated 20th June 1902, I have the honor to bring to your notice that the names of some of the villages of the Budihal Hobli transferred to the new Hosadurga Taluk as notified in the Mysore Gazette dated 1st May 1902 do not correspond with those given on the map of the Chitaldrug-Kalli Taluk and with their real names as noted below:—

× Received yesterday from the Superintendent of Revenue Survey

As given in the map of Chikkaiahnahalli Taluk.	Real or Correct names	As given in Government notification no 4909 RR16-1900 dated 26th April 1902.
1. Malihalli	Mallihalli – (ಮಲ್ಲಿಹಳ್ಳಿ)	Mallenahalli No 198.
2. Guruvapur	Guruvapura also known as Krishnapura – (ಗುರುವಾಪುರ ಅಥವಾ ಕೃಷ್ಣಾಪುರ)	Krishnapura No 202
3. Mangsamudra	Mangasandra – (ಮಂಗಸಂದ್ರ)	Mayasandra No 213.
4. Mailapur	Mailarapura – (ಮೈಲಾರಪುರ)	Maylrapura No 204
5. Do Tekalvatti	Dod Tekalvatti (ದೊಡ್ಡ ತೆಕಲವಟ್ಟಿ)	Dod Tekalvatti Kaval No 231
6. Tekalvatti Kunda Kaval	Chik Tekalvatti Kaval (ಚಿಕ್ಕ ತೆಕಲವಟ್ಟಿ ಕಾವಲ್)	Chik Tekalvatti Kaval No 229

I beg that the correct names may be notified — If there is a village by the name of Dod Tekalvatti Kaval apart from the village of Dod Tekalvatti (which latter has not been included in the list published in the Gazette), the latter may now be notified as transferred to the Hosadurga Taluk.

2. It will be seen from the above that Guruvapura, one of the Eight villages mentioned in para 4 of the Survey Superintendent's letter to your address No 790 dated 12th May 1902 is but another name for Krishnapura whose transfer has already been notified. The other seven villages (noted in the margin for ready reference) should be

1. Kalinadu Horkaval.
2. Karénahalli.
3. Kallénkalli.
4. Sadanahalli.
5. Kengapura.
6. Kenchapura.
7. Kadavaére.

be transferred to the Hosa durga Taluk as early as possible, as they are situated within the block already transferred. In doing so, it will be advisable to transfer the village of Gavirangapura also, as I understand that it is included in the Shanbogi Circle of Kadavageere.

3. The village of Halmalleshwar Kaval is situated altogether outside the Budihal block and its transfer to Hosa durga Taluk should be cancelled.

4. The four villages of Kebballi, Mérur, Kumbarkatté and Nilapura now belonging to the Holalkere Taluk may be transferred to the Hosa durga Taluk as already recommended.

5. Of the 62 villages of the Lakkinalli Hobli transferred from the Hiriyur to the Hosa durga Taluk, the 29 villages named in the accompanying list A are situated on the left bank of the River Védavati. Of these, Nos 1 to 21 inclusive are more easily accessible from Holalkere than from Hosa durga. These 21 villages have been formed into four Shanbogi Charges and the Shanbogues thereof at present reside at Hortikéshwara belonging to the Holalkere Taluk.

(X)
1 Lakkihalli
2 Sirankatte
3 Madihalli
4 Timmalapura
5 Iraveri
6 Thammenahalli
7 Syamanahalli
8 Hosahalli

21 villages desire that their villages may be added to Holalkere instead of to Hosa durga. Likewise, the eight villages nos 22 to 29 (noted in the margin) form the charge of the Lakkihalli Shanbogue who lives at Sirankatte. Of these eight villages, all except Lakkihalli and Sirankatte, will be submerged Entirely or almost so, by the construction of the Marikanve Reservoir. The area of arable land which will be left unsubmerged in these six villages will be so small that it is not likely to be taken up for cultivation here after, so that practically, after the completion of the reservoir, the Lakkihalli Shanbogue will have but two villages, viz, Lakkihalli and Sirankatte to look after. It will, under these circumstances, be convenient to transfer villages nos 16 21 to the Holalkere Taluk and nos 22 to 29 to the Hiriyur Taluk. This arrangement will give us a pretty regular boundary for the Hosa durga Taluk in the North-Eastern direction.

(*)
1. Iraveri - nil
2. Timmalpura - nil
3. Madihalli 59 acres.
4. Syamanahalli 175 acres.
5. Thammenahalli nil.
6. Hosahalli - nil.

6. If the above mentioned arrangement be sanctioned, the Head Quarters of the Lakkihalli Sheikdar may advantageously be removed

renamed as Mathodu into the Hobli consisting of 53 villages on the right bank of the River Kedavati may be styled the Mathodu Hobli. Mathodu was once the Head Quarters of a Taluk and latterly of a Hobli. It is a pretty large village with a population of 800 souls. It is centrally situated with reference to the 53 villages with which it is proposed to constitute the Hobli as noted below: —

Total No of villages of the Lakkihalli Hobli — 62.

Deduct

transfers to Kirigur and Holalkere. (para 5) — 29

Balance — 33.

Add

from Kasba Hosa durga Hobli — 16

from Bendikal — 4

Total — 53

7. The eight villages named in the margin[x] at present belonging to Bagur Hobli may conveniently be transferred to Bendikal Hobli as they are all situated on the right bank of the River, which may be fixed as the boundary between the two Hoblies. —

[x] 1 Hegatta
2 Ballalsamudra
3 Kalkere
4 Thimlapura
5 Kallithalal
6 Uttarangondanahalli
7 Handinkere
8 Hosurhal

8. The above mentioned transfers will leave 224 villages for the Hosadurga Taluk as noted below: —

[x] including allached ham

No of villages according to notification - 242

Deduct:

1 Kalmalladevarkaval to be retransferred to Chikmaikenhalli.

21 Villages to be transferred to Holalkere Taluk

8 Villages to be transferred to Hiriyur Taluk

30

Balance 212

Add.

From Holalkere Taluk - 4

From Chikmaikenhalli Taluk - 8

Total 224

9. It is proposed to distribute the above 224 villages among four Hobles as specified below: ——

Kasba Hosadurga ——	53 Villages
Bagur ——	58 "
Mattodu ——	53 "
Budihal ——	60 "
Total	224 Villages

10. A map illustrative of the transfers & above proposed and list of villages accompany.

I have the honor to be,

Sir

your most obedient Servant,

Muthanna Rao

Deputy Commissioner,

Chitaldurg District.

A

List of villages of the Lakkihalli Hobli proposed to be transferred to Holalkere and Hiriyur Taluks.

No.	Names of villages	Name of Shanboque	Remarks
1	Sankaranahalli	Shanboque Rangamma	Proposed to be transferred to Holalkere Taluk.
2	Jangalihalli alias Lingadevarahalli		
3	Gulihosahalli		
4	Budipura		
5	Upperigenahalli		
6	Rangasamudra		
7	Gollarahalli		
8	Kenkere	Shanboque Sumasta Kalappa	
9	Hanumanahalli		
10	Chik Kittadahalli		
11	Dod Kittadahalli	Shanboque Rangamma	
12	Bandihalli		
13	Jogihalli		
14	Kenchanahalli		
15	Nakikere		
16	Halenahalli	Shanboque Venkata Rangappa	
17	Mudlagirianhalli		
18	Kantamallenahalli		
19	Komannakalli		
20	Tekalvatti		
21	Kolhal		
22	Lakkihalli	Shanboque Venkataya	Proposed to be transferred to Hiriyur Taluk
23	Siranhalli		
24	Madihalli		
25	Timmalapura		
26	Iraveri		
27	Thammenahalli		
28	Lyammanahalli		
29	Hosahalli		

Chitaldrug
Deputy Commissioner
Chitaldrug District.

B

List of villages of the Hosdurga Taluk arranged according to proposed Hobbies.

Total number of villages. 224

No.	Names of villages	Remarks.
	Hosadurga Hobli.	
1	Athigatte	Present Hobli — 69 Villages
2	Hunavinadu	Deduct transfer to Mallodu Hobli (Vide List C) 16 "
3	Kurabarahalli	Balance 53 "
4	Goravigondanahalli	
5	Hosahalli	
6	Bairapura	
7	Hosdurga	
8	Dasarhalli	
9	Kanave Sangenahalli	
10	Komarana Kanve	
11	Kellodu	
12	Machenahalli	
13	Kannagondi	
14	Kortigere	
15	Karalmavinahalli	
16	Adavi Sangenahalli	
17	Honnenahalli	
18	Galabenahalli	
19	Jammapura	
20	Kodikalli	
21	Rangavvanahalli	
22	Benakanahalli	
23	Hullukatte	
24	Masanihalli	

83 Sirungapura
84 Bisina halli
85 Devageri
86 Kondapura
87 Mavina katte
88 Jantigolalu
89 Nagar katte
90 Kristnapura
91 Anivala
92 Mallappan halli
93 Chikkayagati
94 Kundūrū
95 Bagūrū
96 Kangavalli
97 Bokikeri
98 Mettin holi
99 Rungapura
100 Chennasamudra
101 Kadadan keri
102 Virapurada Kaval
103 Viragunda Kaval
104 Thumbin keri (Inam)
105 Malali (Inam)
106 Ballalasamudra Kaval
107 Herūrū
108 Hebballi
109 Silapura
110 Kumbargatta
111 Mantena halli (Inam)

} proposed to be transferred from Holalkere Taluk.

Bagur Hobli

54 Bagasettihalli
55 Maralagatta
56 Kontajji
57 Adrikatte
58 Huralihalli
59 Thippajjanahalli
60 Kirapura
61 Honnekeré
62 Madhuré
63 Guttikatte
64 Lakkenhalli
65 Kallahalli
66 Sanéhalli
67 Chekammanahalli
68 Chennapura
69 Buvadékatte
70 Kirugunda
71 Kodihalli
72 Palyadahalli
73 Settihalli
74 Nageenahalli
75 Kabbinhalli
76 Janumapura
77 Ballékéré
78 Aralihalli
79 Leelapura
80 Aladahalli
81 Kabbala
82 Kadiranakatte

Present Hobli – 62 villages		
Add from Holalkere (Vide List D.)	4	"
Total	66	"
Direct transfer to Budihal (Vide List E)	8	"
Balance	58	"

Viravvanagatihalli
Janakal
Devapura
Narasipura
Karadikatte
Devapura Kaval
Goravanakal
Chinnapura
Kyadigéré
Sivanikatte
Madadakeré
Chantangavi
Hatna
Atimogé
Jogarigondi
Aréma du
Bévinahalli
Hagédahalli
Mallapura
Muttagondi
Kappagéré
Kachavara
Lingadahalli
Bommenahalli
Sodaranhal
Hilammanahalli
Kumvigéré Kaval
Mantergapura

Chikkaval

Annexure No. 2

112 Challakere
113 Guttigehalli
114 Ingaladahalli
115 Kallahalli
116 Pikalanahalli
117 Agasarahalli
118 Channaviranhalli
119 Nagatihalli
120 Baggenhalli
121 Ittigehalli
122 Kappanaikanahalli
123 Siddagondanhalli
124 Malagondanhalli
125 Chikkabyalakere
126 Doddabyalakere
127 Timmanahal
128 Naganaikankatte
129 Gollarhalli
130 Mugalodu
131 Byadarhalli
132 Kanchipura
133 Kaggalkatte
134 Kanabehalli
135 Kittadahal
136 Doddakarpurkatte
137 Chikkakarpurkatte
138 Kerla Kere
139 Kasappanahalli
140 Lakshmidevarhalli

Present Lakkihalli
Hobli. — 62 Villages
Deduct transfers to
Hiriyur and Holalkere
(Vide List A) — 29 "

Balance 33 "

Add from Kasaba
Hosadurga —
(Vide List C) 16 "

Add from
Bruhal
(Vide List F) 4 "

Total 53 "

199 Ballalasamudra
200 Kal keire'
201 Thimlapura
202 Kalihosahalli
203 Ulavanagondi
204 Handinkeire'
205 Hosūrkāl
206 Belagūr
207 Karenahalli
208 Singenahalli
209 Kerehosahalli
210 Kodihalli
211 Siragipura
212 Ballalasamudra kaval
213 Bommenahalli
214 Kabbala
215 Jodi Mallenahalli
216 Mattūr
217 Kanadu Hora kaval
218 Harūrhalli
219 Hullenahalli
220 Sadanhalli
221 Kadavageré
222 Vengalapura
223 Gavirangapura
224 Kenchapura

Mysore
Deputy Commissioner
Chitaldroog District.

Brought forward 37 "

Deduct 4 villages transferred to Mahadevapura (vide List F) - 4 "

Balance 33 villages

Add
from Kadugodi Taluk
already notified — 11 "

from Chikmaikenhalli
(vide List G) — 8 "

from Bagur
(vide List E) — 8 "

Total 60 "

169 Mallankalli
170 Kumbarahalli
171 Harigondanhalli
172 Yadegatta
173 Krishnapura alias Gowrapura
174 Somenahalli
175 Mailarapura
176 Kagargere
177 Sujikallu
178 Sujikal amanikere
179 Gulikalli
180 Somasandra
181 Kainadu
182 Kainadu amanikere
183 Aralahalli
184 Mengasandra
185 Thumbinkere
186 Mallappankalli
187 Jonachenhalli
188 Heggere
189 Naigere
190 Gollarhalli
191 Nerlakere
192 Agrahara
193 Bachavara
194 Yeradu Guddadasandi Kaval
195 Kainadu Valla Kaval
196 Chikkatekalvatti Kaval
197 Kudarekainave Kaval
198 Alagatta

141 Giriyapura
142 Rangenahalli
143 Balenahalli
144 Jarikere (Mam)
145 Hagalkere
146 Menasinodu
147 Ganjigere
148 Kadlekamsagara
149 Hottagondanhalli
150 Kiravagallu
151 Kanchalli
152 Ajjikamsagara
153 Huddagondanhalli
154 Mathodu
155 Dalavaihalli
156 Thippaiyanhalli
157 Gondihalli
158 Arehalli
159 Ittagondanhalli
160 Yekkegondi
161 Dod Jekalvatti
162 Chik Jekalvatti
163 Siregondanhalli
164 Bukkasagara

Budihal

165 Budihal
166 Bhanapura
167 Thandaga
168 Garga

Present Budihal ——— 38 Vill
Deduct
Halemallidevarakaval to be transferred to Chikmaikenhalli Taluk } 1
Balance ... 37

List of villages to be transferred from Kasaba Hosdurga Hobli to Mathodu Hobli in the Hosdurga Taluk.

No.	Names of village	Remarks
1	Hagalkere	
2	Menasinodu	
3	Ganjigere	
4	Kadekamsagara	
5	Kotragondanhalli	
6	Viravagal	
7	Karichalli	
8	Ajjikamsagara	
9	Muddagondanhalli	
10	Mathodu	
11	Dalavayihalli	
12	Thippayyanahalli	
13	Gondihalli	
14	Arehalli	
15	Ktgondanahalli	
16	Yekkegondi	

M Narasimha Rao
Deputy Commissioner

Attd.

List of villages to be added on to Honnavar Taluk from Kolakere Taluk

No.	Names of villages	Remarks
1	Hebballi	
2	Hériur	
3	Kumbarkatte	
4	Kilapura	

M Ramachandra Rao
Deputy Commissioner

List of villages to be transferred from Bagur to Budihal Hobli in the Hosdurga Taluk

No.	Names of Villages	Remarks
1	Algatta	
2	Ballalasamudra	
3	Kalkere	
4	Thimlapura	
5	Kallikoralahalli	
6	Ulvangondi	
7	Handinkere	
8	Hosurhal	

Deputy Commissioner

F

List of villages to be transferred from Bindihal to the Mathod in Hobli in the Hosdurga Taluk.

No.	Names of villages	Remarks
1	Dod Tekalvatti	
2	Chick Tekalvatti	
3	Sriegondanhalli	
4	Bukkasagar	

Venkatarama Rao

Deputy Commissioner

G

List of villages to be added on to Budihal Hobli of the Hosdurga Taluk from Chiknaikanhalli Taluk.

	Names of villages	Remarks
1	Kanadu Horakaval	
2	Harenahalli	
3	Hullenahalli	
4	Sadarahalli	
5	Vengalapur	
6	Kenchapura	
7	Kadavageri	
8	Gavirungapura	

Vīra Narasimha Reddy
Deputy Commissioner

Attd.

Correct names.

Mavilakki
Guruvapura
Aboinoor or
Krishnarajapura
Mangalavada
Mallikarjuna
and Tekkalgudu

Chik Tekkalgudu
Kasaba

as given in the map
& Chikmallandale
Index.

Mallikarjuna
Guruvapura

Mangalavada
Mallikapura
and Tekkalgudu

Chik Tekkalgudu
Kasaba

as given in Sch.
No 1709-A.F. 16.1900
& 23. 4. 1902.

Mallikarjuna
Aboinoor

Mangalavada
Mallikapura
and Tekkalgudu.

Chik Tekkalgudu
Kasaba

Tekkalgudu Kasaba
Kasaba

Villages of the Channarāyapatna Taluk transferred to the Arkalgud Taluk.

Read:—

letter No 56 dated 23rd Jan 1902 from the Dy. Comr, Hassan-dург District, requesting the rectification of the names of certain villages mentioned ~~wrongly given~~ in Sch. No 1709-A.F. 16. 1900 & 23. 4. 1902 as transferred to the Arkalgud Taluk ~~and also to the name of the Chikmallandale Taluk~~.

~~The Chikmallandale Taluk is marginally noted as the Channarāyapatna Taluk, to the Headquarters of which, and~~ providing the transfer of certain villages to and from the said Taluk.

Order thereon:— No R1346-7 3/1/02
R-716-1900 2/1/02

The accompanying notification giving the correct ~~correcting the~~ names of the ~~six~~ villages ~~marked~~ noted in the margin ~~out by the Dy. Comr~~, will be published in the Gazette.

2. The other proposals made by the Dy. Comr are referred to the Rev. Comr in Mysore (to whom ~~a copy~~ the letter will be ~~of the letter and above with~~ forwarded) &

~~its enclosure will be forwarded~~
for disposal or report to
Govt if any alteration
of what has already
been sanctioned is now
deemed desirable.

It is observed that
some of the changes
proposed by the Dy Comr
have already been ordered
in G.O. No 639. 7th - 22.12.1900
by I. S. Ox.

24/9

18/9/02 Secretary

To

The Asst. Comr in Mysore.
The Dy Comr, Chickmagalur.

No R 1348 / R 16-1900 } 27/9/02

27.

Notification.

~~The following rectification~~ The Correct names in place of the names of six villages transferred from the Bidar District to the Hosadurga Taluk ~~in the Notification~~ published in Notification No. 4909 - R.F. 16. 1900 dt 28-4-02 ~~and also in the map of Chikmagalur, Kadur Taluk is rectified~~ will be adopted: —

As given in the map	As given in the Notification	Correct ~~real~~ name
Malikally	Malikavalli no 198	Mallikalli (ಮಲ್ಲಿಕಲ್ಲಿ)
Gurumapura.	Krishnapura no 202	Gurumapura also known as Krishnapura. (ಗುರುಮಪುರ ಅಥವಾ ಕೃಷ್ಣಪುರ)
Mungasamudra	Mayasandra no 213	Mungasandra (ಮುಂಗಸಂದ್ರ)
Mailapur	Mythapura no 204	Mailarapura (ಮೈಲಾರಪುರ)
Del Jekalvatti	Dodtekavattikaval no 231	Del Jekalvatti (ದೊಡ್ಡಜೆಕ್ಕಲವತ್ತಿ)
Jekalvatti Chikadavai	Chiti Jekalvatti -kaval no 229	Chiki Jekalvatti Kaval (ಚಿಕ್ಕಜೆಕ್ಕಲವತ್ತಿಕಾವಲ್)

By Order

To.

The Compiler, Maps.

18/9/02

24/9

Secretary.

F.T.O.

(49)

REVENUE DEPARTMENT
G.L.R. No. R 943 1902/03
Hunsur District

From The Deputy Commissioner
of Hunsur District

To The Secretary to the Govt of Mysore
Revl & Rev: Departments
Bangalore

Dated 8th Sept 1902

Despatched

Received

General No. 150
No.

Enclosure No. —

This office Camp no 17 28th June last

Requesting that early orders may be obtained for the transfer of certain villages from the Chickmagalur taluk to the Hassan taluk & the retransfer of Kudure Kavane Kaval to the Chickmagalur taluk

Ref

No 150

Dated, Bangalore 8th September 1908

From

K. Doraiswami Iyer Esqr

Offg Deputy Commissioner

Kundair District

To

The Vice-President in Council

Secretary to the Government of Mysore

Revenue Department.

Bangalore

Sir,

I have the honor to invite attention to my letter (Confidential) dated the 26th June last, regarding the transfer of certain villages in the Chickmangalore taluk to the Koodigey taluk and of the retransfer of the Kadaredevana Kaval from the Koodigey taluk to the Chickmangalore taluk, and to request that the early orders of Government may be obtained on the subject as the necessary transfers of records

and

and Establishments are held in abeyance pending Government orders.

I have the honor to be,

Sir,

Your most obedient Servant

K Drummond

Offg Deputy Commissioner

1902. (29)

REVENUE DEPARTMENT
Gl. No. 913
SEP 10 1902
No.

From

V. P. MADHAVA RAO, Esq., C.I.E.;
Retired Commissioner in Mysore.

To

H. V. NANJUNDAYYA, Esq., M.A., M.L.,
Secretary to Govt. of Mysore,
Revenue and General Depts.

Dated 9th September 1902

Despatched

Received

General No. 53

No.

Enclosure No.

I am the honour to request that the file of the Constitution of the Town Panchayat of Nanjangud may be forwarded to this Office at an early date as a reference relating thereto is pending disposal in this office.

Ranganatha Rao
for Nanjundayya

Rec'd
9/9/02

MGCPB—23-8-02.—500.

REVENUE DEPARTMENT
Gl. No.
OCT 3 1902
R.No 1274

(57)

1902/03.

From The Deputy Commissioner
Tumkur District

To The Secretary to the Govt of Mysore
General & Rev: Department,
Bangalore

Dated 27th September 1902

Despatched

Received

General No. 202
No.

Enclosure No. —

Govt Boys no 4585-4705 dated
R.T. 16-1902
28th April 1902

Subject the proposal as to how the Sub-Jail at Huliyar can be utilized

Ref
R M
2.10.02

No. 202

Tumkur 27th September 19

From

K. Doraswami Iyer Esq
Offg Deputy Commissioner
Tumkur District

To. H. V. Nanjundayya Esq M.A. B.L.
Secretary to the Government of Mysore
General and Revenue Department
Bangalore

Sir, In reply to Government Proceedings
no 4368-4708 dated 28th April 1902, enquiring
Rev. 16-1900
as to how the Sub Taluk Cutcherry at Huliyar
can be utilized, I have the honor to inform
you that no use can be found for it except
by converting it into a Travellers' Bungalow
or by handing it over to the Inspector General
of Education for the Anglo-Vernacular and
Hindustani Schools as per his docket no 1304-12
dated 14th May 1902.

2 I inspected the Sub Taluk Cutcherry,
the Travellers' Bungalow and the Anglo-
Vernacular and Hindustani School on the 12th
and 13th instant. I found the schools
located in the town and amidst fairly
clean surroundings. There is a Girls' School
also at Huliyar, held in a very low-roofed
building. The townspeople were quite against
the removal of the Schools to the Sub-Taluk
Cutcherry or the Travellers' Bungalow on

The

the 2 core of this distance from the Taluk Main
Reasons however sound with regard to
Very young children, cannot hold good in the
Case of the boys in higher forms.

3. The Hindustani School is held in a decent building and might continue where it is. The higher forms of the Anglo-Vernacular School can be transferred to the Travellers' Bungalow, the lower forms being left where they are. The proposed removal of the higher forms would make the rooms occupied by them available for the Girls' School.

4. The Sub-Taluk Cutcherry contains the Police Station and Lockup. The rest of the building can be made available as a Travellers' Bungalow. The Kitchen and the Stable of the Travellers' Bungalow can continue as such as they are not very much farther from the Sub-Taluk Cutcherry.

I have the honor to be
Sir,
Your most obedient Servant

[signature]
for Offg. Deputy Commissioner

lsf

...E DEPARTMENT
G.O. No.
SEP 30 1902 190
No. 1233
...G OFFICE

R 253 (52)

From The Superintendent

Revenue Survey

To

THE SECY. TO THE GOVT. OF MYSORE,
GEN. & REV. DEPTS.

Dated 29/9/02

Despatched

Received

General No. 193
No.

Enclosure No. 1

Enquiring whether any orders have been passed on his office No: 1908/1a dated 14th May last, suggesting certain modifications of the boundary of the newly constituted Honnadevanga Taluk.

References to be marked.

MGCPB—5,000—24-7-01.

Ref
No 193

No. 193
Enclosure

Basutoland Superintendent's
Office
Basutoland 1st September
1902

From

Colonel J. S. Ryan
Superintendent Native
Basuto Levy

To

The Honble Sanjamiriya Esquire
Secretary to the Government
Upper Province Cape

Sir

I have the honor, in
forwarding herewith copy of letter
No 53 of this date from Inspector
Sir J. L. Hanley Assistant
Superintendent Native Basuto
Levy, to enquire with reference
to this Office letter of 17th ultimo
No 193 whether any arms have
been

[illegible] passed a decision against [illegible]
[illegible] in the matter in question.

I have the honor to be
Sir
Your most obedt servt
[illegible]
Supt Military Reservation

Letter of 28 March 1794 Spitalfields
Silk from Sir J. H. Stracey Stracey
Silk Office Secretary of State
Department Office Secretary

Sir.

With reference to your letter
dated 7th May 1793, Silk
Secretary of State Government, from
Silk Department, requesting to
certain modifications of the Commercial
of the newly constituted Foreign
Trade, I beg to enquire if any
reply has been received from
Government. The Silk may has
been put in hand, and it is
desirable to obtain final orders on
the application made, at an early
date, to permit of the same being

being completed as soon as possible

I have &c

Sgd J. C. Mackay

Asst Dept Ch Secy

(Copy)

Attest

Asst Engr. Ch Secy

MYSORE REVENUE SURVEY.
G.L. No. 1047 1902
NOV. 4 1902
No
ENGINEER'S OFFICE

(53)

COLONEL J. P. GRANT,

SUPERINTENDENT OF MYSORE

REVENUE SURVEY.

To H. V. Kanjunlayya Esqr

SECRETARY TO THE GOVT. OF MYSORE,

GENL. AND REV. DEPTS.

Dated 29-10-1902.

Despatched 31st October 1902

Received

General No. 300

No.

Enclosure No. —

Government Proceedings

No. R 659-71 dated 12th

R.T. 16-1902

August 1902

Have the honor to request

the favour of returning

the illustrative Maps of

the Hallikere and Sirk

Merikanahalli Taluks for

records with this office

letter No. 790 dated 1st

May 1902 explaining

the rectification of the boundaries of the newly constit
Kodinya Taluk. The maps will be prepared a
done with.

Surveyor
Superintendent

REVENUE DEPARTMENT
Gl. No. 190
R No 1221
Forman's Office

(54)

The Rev: Commr
in Mysore.

To

THE SECY. TO THE GOVT. OF MYSORE,
GEN. & REV. DEPTS.

Dated 12/11/02

Despatched

Received

General No. 588
No.

Enclosure No.

Reporting on the subject of transfer of certain villages to and from the Hosadurga Taluk &c.

References to be marked.

No 588

OFFICE OF THE REV. COMR. IN MYSORE,
Bangalore, 12th November 1902.

FROM

V. P. MADHAVA RAO, ESQ., C.I.E.,
Revenue Commissioner in Mysore.

Manager
Continue
Mem Note
& Sub

To

H. V. NANJUNDAYYA, ESQ., M.A., M.L.,
Secretary to the Govt. of Mysore,
General and Revenue Depts.

SIR,

12/11/02

25/11 Attended to
Appl"

* Re the transfer of certain villages in Sirsi from the Sorabha taluk.

With reference to para 2 of the Government Order No. R. 346-7 / R. F. 16-1902 dated 2nd September 1902 transferring to me for disposal as agent various cases noted in the margin, I have the honour to state that the transfer of the villages of Jaravanapura to the Sorabha taluk from the Nickanacattikalli taluk may be ordered as the Superintendent of Survey and Settlement and Records in addition of the Deputy Commissioner in favour of such transfer

2. The proposal of the Deputy Commissioner regarding the transfer of the 21 villages, marginally noted, of the Kakkinkatti hobli from Sorabha to Kolshire does

(* Vide marginal)

further proposals from the Deputy Commissioner will be called for after orders are passed finally on the territorial limits of the taluk.

5. The letter of the Superintendent of Survey conveying his views on the proposals of the Deputy Commissioner is sent up in original with the file which is herewith forwarded.

I have the honour to be,

Sir,

Your most obedient servant,

R. Saravanamuttu

for Revenue Commissioner

To

does not meet with the full assent of the Survey Superintendent and I concur with him in thinking that such changes are undesirable ~~as~~ while the Extra trouble involved to the villagers is not appreciable.

3. Regarding the transfer of the 8 villages marginally noted† I agree with the Survey Superintendent in thinking the change to be undesirable.

4. The Deputy Commissioner's further proposals have related to the ~~transfer~~ internal adjustment of the villages of the Taluk into hoblis. Further

1. Sankaranahalli
2. Jogalihalli, alias, Lingadevarahalli
3. Jainnoorahalli
4. Badipura
5. Ishperigenahalli
6. Rangasamudra
7. Jollavahalli
8. Kankeri
9. Hanumanthalli
10. Chikkitalahalli
11. Doddittalahalli
12. Kandihalli
13. Jogihalli
14. Kenchanahalli
15. Nakkere.
16. Kalenahalli.
17. Mudlapurahalli
18. Kantanaikanahalli
19. Komaravalli
20. Jakkavalli
21. Kotha C

---

† 1. Lakkihalli;
2. Swamikatte,
3. Madrihalli.
4. Devinakopna,
5. Kankeri
6. Hanumanahalli
7. Lyamanahalli
8. Kodahalli.

No. 31] MYSORE REVENUE SURVEY.

THE OFFICE OF THE SUPERINTENDENT
No. 573
3 NOV 02
BANGALORE
IN MYSORE

(54) 54 T

From

COLONEL J. P. GRANT,

SUPERINTENDENT OF MYSORE

REVENUE SURVEY.

To V. P. Madhava Row Esqr C.S.I.C.
Dewan Commr in Mysore,
~~SECRETARY TO THE GOVT. OF MYSORE,~~

~~GEN. AND PUB. DEPTS.~~

Dated

Despatched 31st October 1902

Received

General No. 306

No.

Enclosure No.

Recd with cl
3/11/02
by

Regarding an certain changes suggested by the Dy. Commr and the above changes sanctioned in Govt. Secs cl No. ~~2620-49~~ dated 1st August 1902 on consideration of recommendations Talak.

No

Survey Supt's office
Bangalore 31st October 1902

From,

Col. J. P. Grant
Superintendent of Mysore Surveys

To

W. W. Markham Esq. C.S.
Revenue Commissioner in
Mysore.

Sir,

I have the honor to acknowledge receipt of your letter No 845 dated 24th October 1902 asking my opinion on certain suggestions by the Deputy Commissioner Chitaldrug District as to alienation of Government Waste lands

No R.F.S.9-02 dated 1st August 1902 on the formation of the new Taluk.

2 So far as the Orders of 1st August last affect the Survey and

the Resolution effects the question
of transfer. I am opposed to the
retransfer of these villages to the
Kidderpur Taluk.

4. The Deputy Commissioner
at Para 3 of his letter dt 30th of 23rd
Sept 1922 writes as if the village
of Salmaldanga Kanal remains
transferred to Canning and requires
amendment. This is not so, as
under Government Proceedings of
1st August last it is transferred to
the Chittaranjan Thana & this is
directed.

5 Regarding generally the
interests of Standings and their
charges should not be altered
too much weight when important
territorial changes are under
consideration.

6 The 21 villages detached
at Para 3 above are now being
separated as for purposes of revision
as belonging to the new Standing

Taluk

I am not surprised that the Hastings
wish for the transfer of these 21 vil=
=lages to the Radcliffe Court. Still
I am free to admit that these
21 villages are a little more con=
=veniently situated with reference
to Radcliffe, as compared with
Hastings. They are not however
at any great distance from Hastings.
The constant changes are much
undesirable but I must admit
that the 21 villages in question
are more accessible from Radcliffe,
than villages of the 52 originally rejected
are now proposed to be substituted
to Hastings Court. yet they were
originally transferred from Hastings
as being beyond the Hastings Court
range and inconveniently situated
with reference to villages (see Art 2
of Dy: Commrs Order of 13 Feb 1890 - date of
31-1-92). I do not see that the
fact of 4 of these villages being
wholly or partly embraced by
the

and Châteaudun dated Tours, the only new suggestion in the Deputy Commissioner's letter No. 65 of 23rd July 1902 (excepting the correction of names and the intimation that Gurmukhsingh and his sureties are released, with the transfer already notified under the latter name) is that the villages of Gurmukhsingh should also be transferred from the Châteaudun Tahsil to the new Godhra Tahsil. This is easy to do but the examination of the Standing Still Register against the transfer.

3 As regards the villages transferred in original notification from the Broach Tahsil to the new Godhra Tahsil, the Deputy Commissioner has written very clearly.

Of these villages are now prepared to be transferred to the Godhra Tahsil. These villages represent 5 Standings charged and the Standings recorded in Register — Number of the Godhra Tahsil at least a couple of miles outside the nearest edge of the 6 villages.

I

Court (as part of said Assignment).
This may not cause much serious
inconvenience, but all these
changes no doubt give trouble &
extra work.

I Deputy Commr's letter No 56
with its enclosures and copy of
Legal Proceedings & Plaint &c
herewith returned.

I have the honor to be
Sir,
Your most Obdt Servt
[signature]
Superintendent Mysore
Revenue Survey.

~~3 Drafts~~ (53)

To.

The Supdt of Revenue Survey

in Abyssinia -

No R2463 Eu

Date. 1/12/02

(53)

His No 300 of 29th October

1901, requesting the return of

the illustrative maps ~~sent~~

~~under his note~~ of the Intérieure

and Abissinian Rail Tracks

forwarded with his No 790 of

14th May 1902.

Has the honour to return

the maps referred to

above

By Order

1/12/02

for Secretary

(56)

To.

The Supdt of Rev Surveys

(D) in Calcutta

No. R2464
R.T. 16-1900

Date. 1/12/02

(52)
His letter No. 178 dy 29th September 1902, enquiring whether any orders have been passed on his letter No. 730 (30) dy 4th July last, proposing certain modifications of the boundary of the Sundarga Tahsil.

With reference to the above, I have the honour to invite reference to my No. (40) R 689-99 R.T. 16-1900 dated 15th August 1902, wherein orders have been passed on the subject.

"By Order."

Jyme
M

1/12/02
for Secretary.

(57)

To.

The Dy. Comr, Tinnevelly.

D)

No. R 2465
R.T 16-1900

Date. 1/12/02

(49)

His No 180 of 3rd September 02

requesting early orders on his

letter Cancl. No. A (40) of 26. 6. 02.

proposing the transfer of

certain villages from the

Srivaikundam taluk to the

Nazareth taluk.

With reference to the

above, I am directed to

refer the Dy. Comr to G.O. No.

(46)

R 630-32
R.T. 16-1900 of 18th August 1902,

which disposes of the matter

in question.

"By Order"

1/12/02

for Secretary.

(58)

√

I. G. of Educations

Date 9/12/02
No R 2604 Rl.
R. 716-1900.

In
~~Has the honor to~~ forward herewith
a copy of letter No 202 & 37, 02
from the Dy Com. Cuddapah &c,
~~regarding the boundary of~~
~~the Sub-Jail Kachari~~
~~buildings at Madanapalle~~
and the honor to report that the
~~to request the favour of~~
~~opinion as to the proposals~~
~~about~~ the disposal of the Sub
Jail Kachari buildings at
Madanapalle. By order

Respectful may be so good as to favour with his opinion on the proposals made by the Dy Com: regarding

9/12/02
For Secretary

Dey's orders

This draft should be
[illegible] in file with the

DEC. 12 1903
2258 1903

591

From

The Resident
at Mysore.

To

THE SECY. TO THE GOVT. OF MYSORE,
GEN. & REV. DEPTS.

Dated 11/12/02

Despatched

Received

General No. 815

No.

Enclosure No.

Forwarding copy of letter No. 4613 9/12/02 received from the Secretary Mysore Revenue Survey & requesting to obtain early orders of Govt on the final formation of the Hosadurga Taluk

---

References to be marked.

Withdrawn by Order 3/08-11
R7-16-1900
9-2-03
11/3/03

No 815—

OFFICE OF THE REV. COMR. IN MYSORE,
Bangalore....1st December 1902

FROM

V. P. MADHAVA RAO, ESQ., C.I.E.,
Revenue Commissioner in Mysore.

TO

H. V. NANJUNDAYYA, ESQ., M.A., M.L.,
Secretary to the Govt. of Mysore,
General and Revenue Depts.

SIR,

In continuation of my letter No 583 dated 11th November 1902, I have the honour to forward herewith 100 copies of letter No 4 dated 9th December 1902, received from the Superintendent, Mysore Revenue Survey and to request that orders may be issued as soon as possible to obtain the early orders of Government on the final determination of the Kadaraja Kaluve for reasons mentioned in the Survey Superintendent's letter.

I have the honour to be,

Sir,

Your most obedient Servant,

[signature]

for Revenue Commissioner

Survey Superintendent's Office,

No 461 Bangalore, 9th December 1902.

From

Colonel J.P. Grant,

Superintendent, Mysore Revenue Survey.

To

V. P. Madhavarao Esquire B.A. C.I.E.,

Revenue Commissioner in Mysore

Sir,

I have the honour, with due regard to the pending proposals for the revision of the Survey Assessment of the Kolar-kere Taluk, to state that an early decision is very necessary regarding the additional charges suggested by the Deputy Commissioner, Kolar, relating to the Construction of the new Bandsa Tank reported upon by me in my letter No 306 of the 31st October 1902.

I have &c.

Sd. J.P. Grant.

Supdt. Mys. Rev. Survey

(Copy)

Revenue Commissioner's

for Revenue Commissioner

Read:-

Letter dtd 235 of 2th November 1922, from the Revenue Commr in Mysore, reporting with ref: to the proposals made by the Dy Comr of Chitaldrug in his letter dtd 56 of 17.7.22, regarding the transfer of certain villages to and from the Hosadurga Taluk, that the transfer of the village of Gavirangapura from the Chitradurgha to the Hosadurga Taluk may be ordered, as the Supdt of Land Survey is in favour of the transfer, that the proposal of the Dy Comr to transfer 21 villages of the Parvatadi Kotte to the Molakalmuru Taluk and 8 villages from the Bagur to the Jodihal Kotli, as is not objected to either by him or by the Survey Supdt and that further proposals will be called for from the Dy Comr regarding the adjustment of villages of the Hosadurga Taluk into Hobli, after orders are passed finally on the territorial limits of the Molakalmuru Taluk.

Sec. F. 3108-11 & 12. 2 of 5
R.7.16-1902

LR

No further orders necessary.

3.II.03

Under Rotation: —

The village of Gaviraya-puram will as proposed be transferred from the Chidambaram-taluk to the Srivaikuntam taluk. A notification to this effect will be issued.

2. As the Rev: Comer and the Rev: Smith are not in favour of the above transfer proposed by the Dy Comr, the villages will be left as they are at present.

3. The Revenue Comer may call for further proposals from the Dy Comr regarding the adjustment of villages of the Srivaikuntam taluk into Nadus and report the result for the orders of Govt.

1/12/02 Secretary.

To.

The Dy Comr, Chingleput.
The Dy Comr, Tinnevelly.
The Supdt of Police, Nilgiris.
The Rev: Comer in Negapm.

D

Rec. R 3112 9.2.03
R.7.16-1900

Notification.

The village of Ganiangana-
ura ~~is~~ is transferred
from the Chinnakanahalli
to the Kodaduga Taluk.

By Order

11/12/02 Secretary

To be Compiled, Mysore Gazette.

Memo.

1 Copy to the Rev: Comr
2 " " Dy Comr, Tumkur
3 " , Chitradurg
4 Sur: Supdt.

By Order

11/12/02 Secretary

1 Rec. R. 3113 9.2.03
R.7.16-1900

2 Rec R. 3114
R.7.16-1900

3 Rec R 3115
R.7.16-1900

4 Rec R 3116
R.7.16-1900

3.II.03

Issued 5/2

Ed. 215
62

Enclosed

The question is dealt with in the Rev: Branch

Inscription transferred direct to Govt for the Press

Ved 6/3/03

Ved. Stamped Accordingly.

Notice is to be published in the Press Upon the Rev Branch. AK 7/3/03

Ref 11 7-3-03

17/3/03 H.K.R 6/7/3.

Note cancelled Subd 19.3.03.

OFFICE OF THE DIWAN OF MYSORE
Regd. No. 965-83
3 MAR 1908

Edn. No. 81

From

The Inspector General of Education

(G.A.O. R. 3146) *in Mysore.*

To

The Superintendent Govt. Oriental Library & Govt. Press

No. 7588/265

Dated 28th Feb 1903

Received

No. of Enclosures.

Subject

Inviting sanction to the creation of two Inspectors' Clerks and two Examiners' Clerks from I to II Gr. in the Revenue & the Sub-Inspectors' Offices at Mysore.

Ed 215
1.3.03

Edn. 81]

OFFICE OF INSPECTOR GENERAL OF EDUCATION IN MYSORE,

No. 7588/265 *Bangalore,* 190

Camp Kadiyur 25th February 1913

From

H. J. BHABHA, Esq.,
Inspector General of Education in Mysore,

To

The Superintendent of Census Operations in Mysore,
Bangalore.
The Director General of Revenue Mysore,

SIR,

With reference to your circular No. R 20/1 dated 3rd December 1912, R 3/5-1912

I have the honour to inform you that I inspected all the school buildings and the new Sub-Basic Gallicary at Kadiyur this morning. I have no hesitation in stating that the latrine which is just the best and free unoccupied room of the new Sub-Basic Gallicary is to be used in the two English classes and Kannada classes from 10th to 16th of the first Anglo-vernacular

Colored. The position of the Red Cottage
occupied by the Vicar is quite apart
and this part in the Town interferes
with the Colored Classes. We know be
said that the Cottage Property
is to go to the Boys' School,
but the alternate suggestion of
the Rural Commissioners to convert
the present Master of the Cottage
into a Teacher's Residence, and
erect some Class of the Girls' School
in the present Master's Garden
does not seem to be Commendable.
The Town of the Red Cottage will
be given to the Girls' School. Then
Building for the use of Teacher. The
Master of the present Mandal's Bun-
galow might one day be too small
for a Class Room, but the Bungalow
is Conveniently Sited for the use
of Teacher, but there is an
excellent Class Room also and a

a Negro citizen in the district. I found from the records, supplied by the clerk of Negro children attending school from January to December 1935. Under the circumstances it seemed to me a duty to this court and citizens of the district, to call Isaac Gustavus by for the use of testimony, and give the present situation for those of the high-learned school.

When the higher class of the High-learned school are removed to the new Col-ored Gustavus building, the I. and higher class will continue to be held in the old Col-ored building, where they have been and the Gustavus school which is at present in a rented building will be removed to the vacant lot of the old Col-ored building.

It is my duty that the Col-ored Class of the institution of the Negro citizens in the district should be entitled to the right of holding

the higher classes of the night-schools
raised in the last century, chiefly
because they kept the apprentices to
trade pledges & Sunday work
after noon.

I have the honour to be
Sir
Your most obedient servant
H. J. Brooks
Inspector Gen. &c.

Read again :-

G. O. No. 4662-4703 dy 28.th
2.7.16.1900

April 1902, (last but one para), regarding the Dy Comr, Tenkasi to report how the new building constructed for the Sub Taluk Kachari at Sankaran might be utilized in future.

Read :-

Letter No 202 dated 27.7.02, from the Dy Comr, Tenkasi stating that the new Sub Taluk Kachari building might be converted into a Travellers Bungalow, the existing Travellers Bungalow being made available for the higher classes of the Anglo-Vernacular School.

2. Letter No 7588/265 dy 25.2.03 from the A. G. of Education, stating that the English and Kannada classes from the V to the II of the local Anglo-Vernacular School may be conveniently located in

hall and three un-
-occupied rooms of the new
Sub Taluk Kacheri building,
that the rooms except one of
the present Travellers Bungalow
are too small to hold class,
and that when the higher
classes of the V. P. School
are removed to the new Kacheri
building, the I and infant
classes will continue to be
held in the old Sub Taluk
Kacheri building and the
Hindustani School, which is
at present in a rented
building, will be removed
to the vacant rooms of the
old Sub Talak Kacheri.

— • —

Order thereon :-

The disposal of the building
as proposed by the D. E. of
Education is sanctioned.

Secretary.

To. 27/3/03

The Hon Comr in Mysore.
The D. E. of Education.
The Chief Engr in Mysore.
The Dy Comr, Tumkur Dt.

Dec/3

Sw. P 3243-51

D 15.4.03.
15

01143
9.IV.03

64

No. 217
Enc: one

OFFICE OF THE SUPERINTENDENT
OF REVENUE SURVEY.

Bangalore, dated 6th March 1903.

From

COLONEL J. P. GRANT,

Superintendent, Mysore Revenue Survey.

To *C. S. Srinivasaiyar Esqr. M. A. M. L.*

Secretary to the Government of Mysore,

Gen. & Rev. Depts.

Sir,

I have the honor to forward a copy of memo No 89 of the Assistant Superintendent in charge Revenue Survey Head Quarter Office on the subject of the final preparation for printing the Nandidurga Taluk map.

2. The concluding part of the Revenue Commissioner's letter No 558 (54) dated 2nd November 1902 granted in Government Proceedings No 1238-1 (60) dated 9th February 1903 certainly



From

COLONEL J. P. GRANT,

SUPERINTENDENT,

MYSORE REV. SURVEY.

To

SECRETARY TO THE GOVT. OF MYSORE,

GEN. & REV. DEPTS.

Dated 6th March 1903

Despatched

Received

General No. 217

No.

Enclosure No. One

In reply to

SUBJECT

Soliciting orders on the subject of the final preparation for handing Goodacre's Survey Maps.

References
(to be entered only in the Dewan's Office)

Note on the subject 17.3.03.

7.3.03

Rep. put up 21.3.03 H.C.B. 21/3/03

Suggests that Gentlemen desirous of joining the contemplation of the Heavenly Saints are in contemplation.

3 I beg to propose the point next which would such circumstances it would be a great mistake to give effect to the impression of painting the Heavenly Saints map. If there are no further things in contemplation the map can be finished, otherwise the painting must be postponed. Yours &c &c.

I have the honor to be
Sir
Your most Obedient Servant

Superintendent
Mayor &c &c

65

Letter No 217 3 6. 3. 03 from the Superintendent of Revenue Survey in Mysore, soliciting instructions regarding the preparation for final printing of the Chamarajanagar Taluk Map.

Copy of the above together with that of its enclosure, is forwarded to the Revenue Commr in Mysore, with a request that he will be good enough to report whether any internal changes regarding the adjustment of villages into Hoblis are necessary, so as to enable Govt to reply to the Survey Supdt's query made in the letter quoted above.

"By Order"

11/4/03
Secretary

D
Lr. K 3955 dt 16/4/03
16

V.
27/3/03

01/4/03
9.IV.03

Case No. 162

Revenue Department
Central Office,
Lahore, the 2nd January 1888.

From,

Secretary Revenue Board (CP)
Chief Engineer of Revenue.

To,

A. C. Campbell Esq. Secretary
Board of Revenue
Jeneral Revenue Dept.

Sir,

With reference to your No. R. 3338-87 dated 5th April 887, enclosing the correspondence with the Executive Engineer Lahore Division relative to the Lahore Engineer not having made available for right Bank of the Sutlej-Ganges Canal, I have the honor to point out that the allocation of all Government undertaken buildings either for public purposes, or for occupation as residence of, Revenue officers under Rs. as per 350-400 / 2750-875 dated 12th June 1876, (copy enclosed) and the present proposal would have, under the above rules, been sanctioned by the Office noted by the Jeneral Department.

I have the honorable,
Sir,
Your most obedt Servt

W. Wilberforce

Chief Engineer of Revenue.

WW.

1903 R 3871

From The Executive Engineer [illegible]

To The Secretary to the Govt: Genl and Revenue Dept:

Dated 7th May 903

Despatched

Received

~~General~~ Camp No. 62.

No.

Enclosure No. 1

Pointing out that the present proposal of converting the [illegible] Salt Factory at Hubli into a Travellers Bungalow should have been sanctioned in this office instead of by the Govt: Dept:

R
11.5.03

Recd. 12. 5. 03.
Subs with [illegible]
HM.

1894.

GOVERNMENT OF MYSORE.

PUBLIC WORKS.

PROCEEDINGS.

Dated 25th January 1894.

No. $\frac{349\text{-}84.}{45\text{-}80.}$

Promulgating modified rules regarding the levying of rents on Government buildings, &c.

Mysore Govt. C. Press, Bangalore.—31-1-94.—200.

Proceedings of the Government of His Highness the Maharaja of Mysore, (Public Works),—dated 25th January 1894.

READ :—

1. Government Proceedings No. 2302—33, dated 23rd July 1884.
2. Do do No. 1241—72, dated 31st March 1887.
3. Do do No. 2605—510, dated 7th June 1888.

No. 349-84—45-80, DATED, BANGALORE, 25TH JANUARY 1894.

ORDER THEREON.—In supersession of the above quoted orders regarding the levying of rents on Government buildings occupied as residences and the maintenance and improvement of such buildings, the following modified rules are promulgated for strict observance in future.

2. The amount of rent to be paid per mensem by all *Government officials* (except those specially exempted) for the occupancy of any public building will be at the rate of 3 per cent on the monthly salary of the official. This amount will be as follows, every fraction of a rupee less than half a rupee being taken as half a rupee in the results arrived at in calculating the percentages :—

		Rent. Rs.
On a salary of Rs.	15 at 3 per cent	½
Do	20	1
Do	30	1
Do	40	1½
Do	50	1½
Do	120	4
Do	620	19
Do	750	22½
Do	1,000	30

Salaries intermediate between the above to be calculated on the same principle. No rent to be charged to those in receipt of salaries under Rs. 15.

3. No rent will be charged—

1st to officers whose residence within or in close proximity to, the premises of the institution in which they are employed, is considered by Government to be necessary, and who have been provided with an official residence with this object;

2nd to an officer entitled to a free house as a part of his official emoluments in accordance with an order of Government. A "free house" does not include any of the furniture required for it.

4. The amount of rent to be paid per mensem by any *private person* for the occupancy of a Government building will be fixed in each case by the Public Works Secretary to Government, at ½ per cent on the original cost or present value of the building, as shown in the Registers, subject to the minimum limit of Rs. 2.

N. B.—A proportionate reduction to be made in the event of only a part of the building being occupied.

5. The collection of *all* rents paid for the occupancy of Government buildings *except Travellers' Bungalows*, will rest with the Public Works Department, to which they will be credited.

6. The payment of all Municipal or other taxes to rest, as at present, with the Public Works Department.

7. The custody of *all* unoccupied buildings will rest with the Revenue Department, which will be held responsible for all wanton damage which may happen to them while in its charge. Watchmen should be employed at Government cost only when a building is vacant.

Proceedings of the Government of His Highness the Maharaja of Mysore (Public Works),—dated 25th January 1894.

8. The work to be done to such buildings by the Public Works Department will be confined to what is necessary (1) for the stability of the building (2) to prevent deterioration of or leakage through the roofs (3) to what may be required for proper sanitation, and (4) in exceptional cases, to provide the minimum accommodation (where it does not already exist) for a household of the nationality to which the officer belongs.

9. All other additions, alterations or repairs (including white and color washing) must be carried out by the tenants who will be held responsible for the condition of the buildings they occupy and who on vacating are bound to hand over the same in clean and proper order.

10. Improvements or alterations proposed by tenants can only be made by them with the express approval of the Executive Engineer, who is at liberty to assist them in the execution or designing of such work, or to carry out himself the improvements or alterations necessary as well as all necessary periodical repairs, recovering the cost beforehand from the tenants.

D. McNEIL CAMPBELL, Lt-Colonel R. E.,
Secretary to the Govt. of Mysore, P. W. D.

To—The Chief Judge of Mysore.
The Military Secretary to the Government of Mysore.
The Chief Secretary to the Dewan of Mysore.
The Educational Secretary to the Government of Mysore.
The Inspector General of Police
The Inspector General of Forests and Plantations.
The Survey Superintendent in Mysore.
The District Judge, Nagar.
The District Judge, Mysore.
The District Judge, Nundydroog.
All Deputy Commissioners of Districts.
The Superintending Engineer for Railways.
The Comptroller of Mysore.
The Examiner, Public Works Accounts of Mysore.
All Executive Engineers of Divisions.
The Sanitary Engineer with the Government of Mysore.
The Director of Archæological Researches in Mysore.
The Senior Surgeon with the Government of Mysore.

Exd.—A.N.S.

Proceedings of the Government of Mysore, Public Works, dated 12th. June 1884.

Read:-

Public works secretary's note of 15 th. February 1884 bringing to notice that it is now not laid down whether the Revenue or Public works Department has the power to allot unoccupied public buildings when required for public purposes or for occupation as residence by Government officials or private individuals, and asking for a definite ruling on this point to prevent clashing and confusion.

No.380-415/2580-615, dated Bangalore 12th. June 1884.

Order passed:- Government direct the following addition to para 7 of Government Proceedings No.749-84, dated 25th. January 1884.

" Proposals for the occupation of such buildings for public purposes, or as residences of officials or others, should be sanctioned by the Public works Department."

Sd/-C. Gurumaiah, Colonel,

Secy. to Govt. of Mysore, P.W.D.

"True Copy".

[signature]

Chief Assistant,

Office of the Chief Engineer.

To,

The Chief Engineer of Mysore.
The Military Secretary to Govt. of Mysore.
The Secretary to the Govt., Rev. Department,
The Sectional Secretary to Govt. of Mysore.
The Deputy Commissioner, Bangalore.
The Deputy Conservator of Forests, Bangalore.
The Executive Engineer, Bangalore.
The Assistant Commissioner, Bangalore.
---------, Mysore.
---------, Mysore.
---------, Mysore.
All Executive Engineers of Districts.
The Accountant General of Mysore.
The Examiner, Public Works Accounts.
All Superintending Engineers and Divisions.
The Secretary to Dewan of Mysore.
The Director of Archaeological Researches in Mysore.
Senior Planter with the Government of Mysore.

To

The Chief Engineer in Migore.

D

No R 4388

Dated 29th May 1903

His letter C. No. 62 27.5.03, forwarding our that the allocation of all the Govt unoccupied buildings either for public purposes or for occupation as residence etc rests with the D.P.W. and that Govt Order No R 3948-37 of 15.4.03, about the disposal of ~~[illegible]~~ the new Sub Taluk Kachcheri building at Migore should have been sanctioned in his office.

With reference to the above, I have the honour to observe that the order of 15.4.03 did not contemplate the conversion of the new Sub Taluk Kachcheri building into a Travellers bungalow ~~but only~~ as stated in his letter, but only made the building available for

the higher classes of the A. I. School, leaving the present Travellers Bungalow unoccupied; and to ~~expedite~~ ~~the~~ ~~proceedings~~ enquire (1) whether buildings, ~~one~~ when they become vacant, are actually handed over to the P. W. D. and receipts or vouchers taken, and (2) whether the building in question had in any manner been taken possession of by the P. W. D. On receipt of information on these points, the matter will be finally disposed of by post.

"By Order."

12/6/03
for Secretary

Memo. No.

Copy to the Executive with a request that information on points (1) and (2) referred to above may be obtained from the Ry Comn, Tuticorin, and communicated to this office early. By Order.

for Secretary

67

1902-03.

From The Deputy Commissioner of Tumkur.

REVENUE DEPT. G.L.N.O. R3309 APR 21 1903

To The Secretary to the Govt. of Mysore, General & Revenue Depts.

Dated 16th March 1903.

Despatched 17th March 1903.

Received

General No. 639

No.

Enclosure No. 2 tope sheet

Forwarding for causing necessary alterations to the 2 inch tope sheet and duplicate relating to the Sankigan end. Tahsil.

R
21/3/03

Ell. Records

Please instruct me.

Reed Please enquire.
20/3/03

Ltr D.P.W. for report.

Done
28/3/03

MGCPB—50 reams—6-12-02.

Draft dated 3/4/03 M. [illegible]

Deputy Commissioner's office,
Tumkur District,
Tumkur 16th March 1903.

From

M. S. Narayana Rao Saheb,
Deputy Commissioner
Tumkur District.

To

K. V. Ranganathayya Esquire, M.A.,
Secretary to Government of Mysore,
General and Revenue Department.

Sir,

Adverting to Government Proceedings
No. 600-11 / 3480-502 dated 7th July 1899 Volume 42 page
to forward herewith Sri Veer Rao's application
relating to the Sirigere Inam Estate, for favour
of Causing the necessary alterations to be
made in them, consequent on the Revised
Kadu Reconsidered to the newly formed Hose-
durga Taluk on the Chitaldrug District and
the Amalgamation of the Sirigere & Jedlemadu
Hobli with the Chitaldrug Taluk.

I have the honour to be,
Sir,
Your most obedient servant,

M. S. Narayana Rao Saheb,
Deputy Commissioner
of Tumkur District.

1895-96

GOVERNMENT OF MYSORE

PUBLIC WORKS

PROCEEDINGS

Dated 9th July 1895

No $\frac{655\text{-}77}{3420\text{-}502}$

Informing that the present practice of communicating to the Surveyor General of India all alterations from time to time required to be entered in the sheets of the Topo. Survey of Mysore will be continued by the Public Works Department.

M.G.C.P.B.—15-7-95.—50

Proceedings of the Government of Mysore, Public Works, dated 9th July 1895.

READ :—

Letter No. 1994—M. 3 of 4th June 1895, from the First Assistant to the Resident in Mysore, forwarding copy of a letter Cir. No. 7—68-2, dated 6th May 1895, from Government of India in the Revenue and Agricultural Department on the subject of communication to the Surveyor General of India of changes in physical features, &c., ascertained by Cadastral Surveys for correction of topographical maps.

No. 655-77—3480-502, DATED, BANGALORE, 9TH JULY 1895.

ORDER THEREON.—The present practice under which the Local Public Works Department communicates to the Surveyor General of India all alterations from time to time required to be entered in the sheets of the Topo. Survey of Mysore will be continued.

2. The appended Circular letter from the Government of India (Department of Revenue and Agriculture) No. 7—68-2, dated 6th May 1895, will be communicated to the Superintendent of Revenue Survey, the State Geologist, the Deputy Commissioners and Executive Engineers, with a request that they will communicate to the Secretary, D. P. W. all changes of the kind referred to in the above quoted Circular letter of the Government of India which may come under their observation and require to be entered or altered in the published Topo. sheets.

"Government of India Circular No. 7—68-2, dated 6th May 1895."

"It has been brought to the notice of the Government of India that considerable portions of the country are periodically being brought under Survey for the purposes of Provincial Administration, but that advantage is not taken of this work to keep corrected up to date, so far as material is available, the topographical maps which have been prepared by the Survey of India Department."

2. "I am accordingly to request that, whenever local surveys are undertaken, the officer in charge may be instructed to compare his results with the topographical survey sheets of the tract under survey and to communicate the results to the Survey Department wherever a change in physical features is apparent, or where new main village sites (excluding subsidiary hamlets) have been founded, or new railways, roads, canals, or similar major works have been constructed, and do not find a place upon the topographical survey sheets."

3. "As the arrangements for survey differ from Province to Province, the manner in which the information will be most conveniently supplied should be settled in direct communication with the Surveyor General."

By order,

C. BOWEN, COL.,
Secy. to the Govt. of Mysore, P. W. D.

To—The Secretary to Government. Revenue Department.
The Superintendent of Revenue Survey in Mysore.
The State Geologist.
The Deputy Commissioners of Districts.
The Executive Engineers of Divisions.
The Sanitary Engineer with Government.

Exd.—H.A.R.

READ AGAIN—

Government Proceedings Camp No. 36, dated 8th November 1882, directing the transfers of certain villages and taluks in the Chitaldrug District and reducing the Hosdurga Taluk to a Sub-Taluk.

READ—

(1) Representations made at the Dasara Assembly of 1893 and 1895 that the Hosdurga Sub-Taluk be constituted a taluk (Subject No. 171—1893 and 80—1895.)

(2) Petition No. 1789, dated 18th November 1897, from Seshachar and others praying for the establishment of Sub-Treasury at Hosdurga or for the Sub-Taluk being made into a Taluk.

(3) Letter No. 636, dated 3rd January 1898, from the Deputy Commissioner, Chitaldrug District, reporting that for want of a Treasury between Holalkere on one side and Chiknayakanhalli on the other, a distance of 63 miles, very great inconvenience was being experienced by traders and patels carrying remittances to Taluk Treasury, and recommending the formation of a Taluk at Hosdurga and the abolition of the Huliyar Sub-Taluk, the Budihal hobli of the Sub-Taluk being added to Hosdurga.

(4) *Letter No. 632—607, dated 31st January 1899, from the Deputy Commissioner, Chitaldrug District.*

With reference to your docket No. 3036—Pet. 1038, dated 1st March last, regarding the proposed formation of a new taluk with head-quarters at Hosdurga, I have the honor to forward a map showing the proposed taluk, and a list showing the villages that, it is proposed, should constitute that taluk.

2. A glance at the map will show that Hosdurga, a fairly large town now and rapidly rising in importance, is situated in a central position with reference to these villages. It is proposed to add to the present Hosdurga Sub-Taluk the Budihal hobli of the Huliyar Sub-Taluk and the Lakkihalli hobli of the Hiriyur Taluk. In the latter hobli, communication with Hiriyur is already difficult owing to the presence of hills and jungles in the way, and the difficulty will be greatly enhanced when the Marikanave reservoir, now under construction, is completed. For the present pathways will then be submerged and men will have to make long and tedious detours. The size of the present Hiriyur Taluk is also at present unduly large and thus slicing off of the Lakkihalli hobli from it and adding it on to Hosdurga will give the taluk a relief it very much needs. The patels and shanbhogs of the Lakkihalli hobli now find it a matter of great difficulty carrying remittance to Hiriyur over uninhabited jungle tracts and they have xpressed their willingness to welcome the proposed change. As regards the Budihal hobli, the Deputy Commissioner, Tumkur, a copy of whose letter is herewith submitted, is not in favor of its being added on to Hosdurga. The main argument urged against it is the inconvenience that will be caused by the abolition of the Huliyar Sub-Taluk. I beg to state that it is not absolutely necessary that, in order to re-construct the Hosdurga Taluk, the Huliyar Sub-Taluk should be abolished. It may remain as it is and perhaps some villages from the Chiknayakanhalli Taluk proper may be added to it to make it more compact. From a Revenue point of view, however, it is certainly more advantageous to have this Budihal hobli under Hosdurga when there is a Taluk Cutcherry and a Treasury there. For, in that case, patels and shanbhogs will have to go only 9 to 15 miles instead of 20 miles to Chiknayakanhalli. If, however, it is considered inadvisable to alter the present constitution of the Huliyar Sub-Taluk, I beg very strongly to recommend that the Hosdurga Taluk be formed by the addition of the Lakkihalli hobli to it. It will then be certainly more important than the Molakalmuru or the Jagalur Taluk.

3. The petition received with your docket is herewith returned.

(5) Docket No. 3473—1134, dated 27th October 1900, from the Secretary to the Government of Mysore, General and Revenue Departments, requesting the Deputy Commissioner, to place himself in communication with the Superintendent, Mysore Revenue Survey, and the Deputy Commissioner of Tumkur and submit a further report with statistics of Revenue, population etc.

(6) Petition Registered No. 1150, dated 10th December 1900, from the shanbhogs, patels etc., of the Belagur magani of the Kadur Taluk, praying for their magani being added to the proposed Hosdurga Taluk.

(7) Petition No. 1605, dated 8th February 1901, from the shanbhogs Sivaramaiya and others of Yelanadu, praying that the Huliyar Sub-Taluk be made into a taluk.

(8) Also petitions Nos. 1607 dated 7th February 1901, and 1601 dated 8th February 1901, on the same subject.

List showing the Hoblis and Villages of the new Hosdurga Taluk.—*continued.*

Name of hobli.	Serial No. of the village	Name of the village.
Hosdurga.	53	Tippenahalli.
	54	Gondihalli.
	55	Arehalli.
	56	Ajjikamsagara.
	57	Hagalakere.
	58	Nirvagal.
	59	Muttagondi.
	60	Menasinadu.
	61	Kappagere.
	62	Kachavar.
	63	Lingadahalli.
	64	Bommenahalli.
	65	Todaranhal.
	66	Jogamnahalli.
	67	Kyadigere kaval.
	68	Srirangapura.
	69	Ramajjanahalli kaval.
Bagur.	70	Bagasettihalli.
	71	Marabagatti.
	72	Kondajji.
	73	Adrikatte.
	74	Hurlihalli.
	75	Tippajjanahalli.
	76	Virapura.
	77	Honnekere.
	78	Madure.
	79	Guttikatte.
	80	Lakkenahalli.
	81	Kallahalli.
	82	Sonehalli.
	83	Chikkammanahalli.
	84	Chennapur.
	85	Buradekatte.
	86	Nirgunda.
	87	Kodihalli.
	88	Paledahalli.
	89	Settihalli.
	90	Nagenahalli.
	91	Kabbinahalli.
	92	Jammapur.
	93	Ballekere.
	94	Aralihalli.
	95	Peelapura.
	96	Aladahalli.
	97	Kabbala.
	98	Kadivanakatte.
	99	Srirungapur.
	100	Bisanahallli.
	101	Ballalasandra.
	102	Alagatta.
	103	Kalakere.
	104	Kallihosahalli.
	105	Timlapura.
	106	Oolvigondi.
	107	Handankere.
	108	Hosaralu.
	109	Devagere.
	110	Kondapura.
Bagar.	111	Mavinkatte.
	112	Jantigolalu.
	113	Nagarakatte.
	114	Krishnapura.
	115	Anivala.
	116	Mallappanhalli.
	117	Chikkayagatti.
	118	Kundur.
	119	Bagur.
	120	Kangavalli.
	121	Bokikere.
	122	Mettinahole.
	123	Rungapura.
	124	Chennasamudra.
	125	Kadudankere.
	126	Virapurada kaval.
	127	Nirgunda kaval.
	128	Tumbinkere (Inam).
	129	Malali (Inam).
	130	Mantenahalli (Inam).
	131	Ballalasamudra kaval.
		To be transferred from the Hiriyur Taluk.
Lakkehalli.	132	Lakkehalli.
	133	Sirankatte.
	134	Madihalli.
	135	Tirumalapura.
	136	Tannenahalli
	137	Iyenahalli.
	138	Hesahalli.
	139	Iraveri.
	140	Challakere.
	141	Guttigehalli.
	142	Ingaladahalli.
	143	Kallahalli.
	144	Pikalanahalli.
	145	Agasarahalli.
	146	Channaviranhalli.
	147	Nagathihalli.
	148	Bagenahalli.
	149	Ittigehalli.
	150	Kappanaikanhalli.
	151	Siddagondanhalli.
	152	Mallagondanhalli.
	153	Chikkabyalakere.
	154	Doddabyalakere.
	155	Tiruvanal.
	156	Naganaikenkatte.
	157	Gollarhalli
	158	Mugalodu.
	259	Byadarhalli
	160	Kenchipura.
	161	Kaggalkatte.
	162	Kanbehalli.
	163	Kattadahal.
	164	Doddakarpurkatte.
	165	Chikkakarpurkatte.
	166	Neirlakere.

Revenue, dated 28th April 1902.

(3) The Budihal hobli transferred from the Huliyar Sub-Taluk (to be abolished); and

(4) The Belagur Magani, transferred from the Kadur Taluk.

The remaining two hoblis, Huliyar and Yelanadu of the Huliyar Sub-Taluk, will remain attached to the Chiknayakanhalli Taluk.

The Deputy Commissioner, Chitaldrug District, is requested to submit early proposals for the establishment required for the new taluk office, into which the present establishment of the Deputy Amildars of Hosdurga and Huliyar should be absorbed. The Deputy Commissioner, Tumkur, is requested to report how the new building constructed for the Sub-Taluk Cutcherry at Huliyar may be utilized in future.

The necessary notification as regards the abolition of the two Sub-Taluks and the formation of the new taluk mentioned above will be published in the official Gazette.

H. V. NANJUNDAYYA,
Secy. to Govt., Gen. & Rev. Depts.

To—The Deputy Commissioner, Chitaldrug District.
The Deputy Commissioner, Tumkur District.
The Deputy Commissioner, Kadur District.
The Deputy Commissioners of other Districts.
The Comptroller to the Government of Mysore.
The Heads of other Departments.

List showing the Hoblis and Villages constituting the new Hosdurga Taluk.

Name of hobli.	Serial No. of the village	Name of the village.	Name of hobli.	Serial No. of the village	Name of the village.
		(*i*) *Present Hosdurga Sub-Taluk.*			
Hosdurga.	1	Attigatte.	Hosdurga.	27	Devapur.
	2	Hunivanadu.		28	Narasipura.
	3	Kurubarhalli.		29	Karadihatti.
	4	Coravigondanhalli.		30	Devapur kaval.
	5	Hosahalli.		31	Goravankal.
	6	Birapur.		32	Chinnapur.
	7	Hosdurga.		33	Kyadigere.
	8	Dasarhalli.		34	Sivanekatte.
	9	Kanavesangenahalli.		35	Madadakere.
	10	Komaranakanve.		36	Bhantangavi.
	11	Kellodu.		37	Hatna.
	12	Machenahalli.		38	Atimage.
	13	Kannagondi.		39	Togarigondi.
	14	Koratigere.		40	Yekkegondi.
	15	Karlamavinahalli.		41	Arimadu.
	16	Adavesangenahalli		42	Bevinahalli.
	17	Honnenahalli.		43	Hagedahalli.
	18	Galabhenahalli.		44	Mallapura.
	19	Jammapur.		45	Karchalli.
	20	Kodihalli		46	Hotragondanhalli.
	21	Rangavanahalli.		47	Kudlekamsagara.
	22	Benakanahalli.		48	Ittagondanhalli.
	23	Hullukatte.		49	Ganjigere.
	24	Masanihalli.		50	Muddugondanhalli.
	25	Viravvanagathihalli.		51	Mattodu.
	26	Janakal.		52	Dalavaihalli.

(9) *Letter No 800, dated 30th March 1901, from the Deputy Commissioner, Chitaldrug District, to the Secretary to the Government of Mysore, General and Revenue Departments.*

With reference to your docket No. 3474—R. 1134, dated 27th October last, I have the honor to state that the constitution of the Hosdurga Taluk on the lines suggested is the only arrangement that appears to be suitable. I send copy of letter No. 500, dated 21st January, received from the Superintendent, Mysore Revenue Survey, who concurs in my views. The Deputy Commissioner, Tumkur, however, does not consider the abolition of the Huliyar Sub-Taluk advisable, more especially as a new Sub-Taluk Cutcherry has been recently built there. There is, however, no reason why the proposed new taluk should not be formed, even though this Sub-Taluk Cutcherry has been built at Huliyar. That building may be used for other purposes. I hear there is no decent school-building at Huliyar and the Sub-Taluk Cutcherry may be converted into a school-house, for which it is eminently suited. I beg to submit a map showing the Hosdurga Taluk as it is proposed to be formed, and a statement showing area etc., of villages to be included in it. The map is drawn to a scale of two miles to an inch, as some Taluk maps are drawn, and a glance at it will show that the proposed taluk will be a very compact one and of decent size. The kaval at the southern end may be attached to the Huliyar hobli, and made to form part of the Chiknayakanhalli Taluk.

Copy of letter No. 500, dated 21st January 1901, from the Superintendent, Revenue Survey, to the Deputy Commissioner, Chitaldrug District.

I have the honor to acknowledge the receipt of your letter No. 681, dated 22nd December last, requesting my opinion on the subject of the conversion of the Hosdurga Sub-Taluk into a Taluk. I should have replied earlier, but delayed, as I had hopes of discussing the matter with you personally.

2. The proposed arrangement will of course entail considerable labor and expense with reference to the cancellation of Taluk maps which have been already prepared; but of course, this consideration should not be allowed to stand in the way, if the new arrangement is really necessary.

3. Both the Holalkere and the Chiknayakanhalli Taluks would be rendered more compact by the proposed arrangement. The people of the Budihal hobli naturally object to their hobli being added on to the newly proposed Hosdurga Taluk as Huliyar is more convenient for them than Hosdurga, but their objections should not be allowed to stand in the way as Hosdurga would be within quite a reasonable distance. The formation of the new Hosdurga Taluk without including the Budihal hobli would not in my opinion be advisable, Huliyar, of course cease to be a sub-taluk, and this would cause no great inconvenience excepting to some villages in the North-east corner of the Chiknayakanhalli (present Huliyar Sub-Taluk). The convenience to the people of the Huliyar Sub-Taluk under existing arrangements is so great that opposition from them to the proposed new arrangement must of course be expected.

4. As regards the transfer of the Lakkihalli hobli from the Hiriyur Taluk, there seem to be no two opinions. The Amildar of Hiriyur expressed to me a very strong opinion on the desirability of the transfer from Hiriyur of the hobli in question.

5. There at any rate seems to be necessity for the establishment of Sub-Treasury somewhere between Chiknayakanhalli and Holalkere.

6. All changes in taluk boundaries are extremely inconvenient in the matter of the consequent cancellation of taluk maps, but as I have already observed, this inconvenience must be considered subsidiary to really necessary territorial changes.

(10) Letter No. 394, dated 14th April 1901, from the Deputy Commissioner, Chitaldrug, stating that the Deputy Commissioner of Kadur has no objection to the transfer of the Belagur magani to the proposed Hosdurga Taluk.

(11) Further correspondence ending with docket No. 100, dated 30th July 1901, from the Deputy Commissioner, Chitaldrug.

No. R. 4868-4908—R. F. 16-1900, DATED BANGALORE, 28TH APRIL 1902.

ORDER THEREON.—The Sub-Taluks of Huliyar and Hosdurga will be abolished and a new taluk styled the "Hosdurga Taluk" constituted with effect from 1st July 1902 and attached to the Chitaldrug District.

As shown in the detailed list appended hereto, the new taluk will consist of :—

(1) The present Hosdurga Sub-Taluk comprising the Hosdurga and Bagur hoblis;

(2) The Lakkenhalli hobli transferred from the Hiriyur Taluk;

R3307

190 .

B 7D

FROM

H. V. NANJUNDAYYA, ESQ., M.A., M.L.,
Secy. to the ~~Govt.~~ of His Highness
the Maharaja of Mysore,
Genl. & Rev. Depts.

To

The Superintendent of Rev.
Survey in Mysore.

Dated 4.5.03

Despatched 5 D

Received

General No. R4127

No.

Enclosure No. 3

Has the honor to forward herewith, in original, letter No. 6398/16.3.1903. and its enclosures for the necessary alteration of boundary lines consequent on the division of the Kolar Taluk which is to be made in ~~maybe~~ caused to be made in communication with the Secretary. B.W.D and the Collector of Kolar.

Returned to the Deputy Commissioner of Kolar

D By order

No. R4128 30/4/03

For Secretary

Copy forwarded to the Secretary B.W.D. for information

P.T.O By order 30/4/03 for Secretary.

Received from the D.C. Court, Tumkur this date, & to request that

No. R 4128 H.

Copies of the above are forwarded to the Secretary, Treasury for info.

RV

30/11/03

71 (4)



From

COLONEL J. P. GRANT,

SUPERINTENDENT,

MYSORE REV. SURVEY.

To H. V. Sanjeevaiah Esqr

SECRETARY TO THE GOVT. OF MYSORE,

GEN. & REV. DEPTS.

Dated 14th May 1903

Despatched

Received

General No. 475

No.

Enclosure No. One letter & 2 Tabs Maps

In reply to Secy's Confdl. No. 812-3, 7th inst.

SUBJECT

Inviting attention to Survey Depdt. Letter No. 217 dated 5th March 1903 on the subject of printing the new Bangalore Cadastral Maps.

References
(to be entered only in the Dewan's Office)

R U

14/5/03

R[illegible] 14/5/03

Returned for perusal & return in full. 22/6/03

No. 470
Enc: One letter and 2 Cash Memo's

OFFICE OF THE SUPERINTENDENT OF REVENUE SURVEY.

Bangalore, dated 5th May 1903.

From

COLONEL J. P. GRANT,

Superintendent, Mysore Revenue Survey.

To K. V. Ranganadhaya Esqr. M.A.M.

Secretary to the Government of Mysore,

Gen. & Rev. Depts.

Sir,

With reference to your Docket No. dated 4th instant, forwarding Inspector Deputy Commissioner's letter No. 65 dated 16th March 1903 with its accompaniments (Spec: Sheet No. in duplicate) and requesting to have necessary alteration being made in the Index consequent on the abolition of the Tal Taluk of Hosdurga, I have the honor to invite your attention to the correspondence ending with my letter No. 29 dated 5th March 1903 Calling orders on the subject of forming the Hosdurga Taluk Maps.

2

2. In receipt of a copy of the Minutes of the above Board which I am directed to forward and printed copies of the Rules will also be transmitted in the usual manner to the Civil Departments when the D.C.P. will be able to communicate to the Passage Agents of India all necessary directions to be entered in the Log Book concerned.
3 Encls: (Copy Minutes & Rules & Regulations, original letter No 639) are herewith returned.

I have the honor to be
Sir
Your most Obedient Servant

Superintendent
Bengal Ten Lascars

No.31] MYSORE REVENUE SURVEY.

GENERAL DEPARTMENT
MAY 28 1903
No.
DEWAN'S OFFICE

From

COLONEL J. P. GRANT,

SUPERINTENDENT OF MYSORE

REVENUE SURVEY.

To H. V. Nanjundiah Esqr.

SECRETARY TO THE GOVT. OF MYSORE,

GENL. AND REV. DEPTS.

Dated 25th May 1903

Despatched 26th May 1903

Received

General No. 511

No.

Enclosure No. One

In continuation of this office No. 217 dated 15-2-1903 has the honor to submit herewith copy of Mr. Nanjaraj's letter No. 5-8 dated 23rd instant and begs to be informed whether printing of Kadaloor Taluk maps can be proceeded with.

J. P. Grant

Superintendent
Mysore Rev. Survey

MGCPB—26-5-02—200.

Major General Survey Office
Bangalore 23rd March 1905

15

To

Capt J. F. Grant,
Superintendent, Mysore Ter. Survey.

Sir,

With reference to this office No. 2/7 of 4th March 1905, returning file of correspondence relating to the boundary of the newly formed Bangalore Taluk, I beg to enquire if there is any objection to the Taluk maps being printed. In the correspondence referred to above, there was communication that the boundary might possibly be altered. As copies of the maps will be required for the ensuing Settlement, the printing should not be delayed, leaving further changes to be dealt with if necessary by a new map, or alteration of the printed copies.

I have &c.
Sd/- H. A. Stuart
Asst Superintendent

Copy"

J Grant

Superintendent

189

From

THE SECY. TO THE GOVT. OF MYSORE,
GEN. & REV. DEPTS.

To The Rev Commr in Mysore

Dated 12/6/03

Despatched

Received

General No. R4555

No. R716 of 1900-01.

Enclosure No.

This Office No. R3955

dated 16.4.1903 ~~189~~

forwarding copy of Sec: Dept's letter No 2178 F. 03 and requesting that the Rev: Comr may be good enough to state whether any changes regarding the adjustment of villages into Hobli in the newly formed Nanjangud Taluk, are necessary

~~and subsequent reminder marginally noted.~~

Has the honor to ~~draw~~ write attention to the above and to request an early reply thereto, as a reminder has been received from the Supdt of Rev Surv in Mysore on the subject

By Order,

12/6/03

~~Under Secretary~~

for Secretary

R 4190 — 74



From The Secy to the Govt of Bengal

To The Secy to the Govt of Bengal
Genl & Rev Depts.

Dated 8th June 1903.

Despatched

Received

General No. 2986.
No.

Enclosure No.

Inviting attention to Govt Bengal (383–415 / 378–410) of 24th June 1902, & stating that the persons for recruiting the Public Services for Indian persons or the Residency Officers &c should be ascertained by the Supt under the present rules.

R Bell
10. 6. 03

Govt
Genl Depts
Sec
Ls 1.

...ysore Public Works ...

No. 2986 ...entral Circle

...ated Bangalore ...

From,

W.W. ... Esq., B.A., M.I.C.E.,

... Chief Engineer of Mysore.

To,

H.H., His ...undaiyar Maharaj, K.C.S.I.,

...ecretary to Government of Mysore

...ral Department, Bangalore.

Sir,

Referring to your No. 1.43... of the 19th ultimo,

...ter on public buildings when buildings vacant are actually ...

...ver to the Public Works Department and requisitions ...

...ken, and letter the building in question will be ...

...ver taken possession of by the Public Works Department, I ...

...ave the honor to invite your attention to para 2 of ...

...Proceedings (P.W.D.) No.3-5-41/33...-10 ... the 14th ...

...ber 1933 ... send, of all unoccupied buildings ... the ...

...ever the Department/or the proposals for their occupation ...

...public purposes, or as residences of officers, ... shall be ...

...sanctioned by the Public Works Department ... Under Secretariat Circular

W.W. Hudleston

Chief Engineer of Mysore

Public Works Department.

P.

74/1

1900-1901

GOVERNMENT OF MYSORE

PUBLIC WORKS

PROCEEDINGS

Dated 24th June 1901

No. 383-415
3378-410

Promulgating modified rules regarding the levying of rents on Government buildings occupied as residences and the maintenance and improvement of such buildings.

SBP—19-7-1901—200

READ—

1. Government Proceedings (P. W.) No. 349-84—45-80, dated 25th January 1894.
2. P. W. Secretary's Circular No. 17, dated 28th February 1894.
3. Government Proceedings No. 18267-301—L. F. 367-92, dated 25th April 1895.
4. Do do (P. W.) No. 2854-90—386-422, dated 17th June 1895.
5. Do do do No. 2892-927—424-59, dated 17th June 1895.
6. Do do do No. 380-415—2780-815, dated 12th June 1896.
7. Do do do No. 957-82—5442-67, dated 22nd September 1898.

No. 383-415—3378-410, DATED BANGALORE, 24TH JUNE 1901.

ORDER THEREON—In supersession of the above quoted orders regarding the levying of rents on Government buildings occupied as residences and the maintenance and improvement of such buildings, the following modified rules are promulgated for strict observance with effect from the 1st July 1901.

2. The amount of rent to be paid per mensem by all Government officials (except those specially exempted) occupying public buildings will be as follows :—

(Every fraction of a rupee less than half a rupee to be taken as half a rupee in the results arrived at in calculating the percentages.)

2 per cent on	salary above	Rs. 15 up to Rs. 50.
3	ditto	Rs. 50 but not exceeding Rs. 100.
4	ditto	Rs. 100 but not exceeding Rs. 500.
5	ditto	Rs. 500.

No rent to be charged to those in receipt of salaries under Rs. 15.

But Government reserve to themselves the right of fixing special rent in such cases as they may consider necessary.

3. No rent is to be charged—

(1) To officers whose residence within, or in close proximity to the premises of the institution in which they are employed, is considered by Government to be necessary, and who have been provided with an official residence with this object;

(2) To an officer entitled to a free house as a part of his official emoluments in accordance with an order of Government. A free house does not include any of the furniture required for it, but Government will do all that any landlord usually does, such as providing mats, blinds, employing a gardener, &c.

4. The amount of rent to be paid per mensem by any private person for the occupancy of a Government building will be fixed in each case by the Public Works Secretary to Government at half per cent on the original cost or present value of the building as shown in the Registers, subject to the minimum limit of Rs. 2.

N. B.—A proportionate reduction to be made in the event of only a part of the building being occupied. This may be applied also to Government officials at the discretion of the Public Works Secretary.

5. The collection of rents (except for travellers' bungalows) will rest with the Public Works Department, to which they will be credited.

6. The payment of municipal or other taxes to rest, as at present, with the Public Works Department.

7. The custody of all unoccupied buildings will rest with the Revenue Department which will be held responsible for all wanton damage which may happen to them while in its charge. Watchmen should be employed at Government cost only when a building is vacant. Proposals for the occupation of such buildings for public purposes, or as residences of officials or others, should be sanctioned by the Public Works Department.

8. The work to be done by the Public Works Department to public buildings occupied as residences will be confined to what is necessary—

(1) for the stability of the building,
(2) to prevent deterioration of or leakage through the roof,
(3) to what may be required for proper sanitation,
(4) in exceptional cases to provide minimum accommodation (where it already does not exist) for a household of a nationality to which the officer belongs.

9. All other additions, alterations, or repairs (including white and color washing) must be carried out by the tenants, who will be held responsible for the condition of the building and who, on vacating, are bound to hand over the same in clean and proper order.

10. Improvements or alterations proposed by tenants can be made by them with the *express approval* of the Executive Engineer, who is at liberty to assist them in the execution or designing of such work, or to carry out himself the improvements or alterations necessary, as well as all necessary periodical repairs, recovering the cost beforehand from the tenants.

11. Occupants of Government buildings must give timely intimation to the Public Works officer or subordinate at the place, of the date on which they intend to vacate, to allow of an inspection being made to ascertain that the buildings are handed over "in clean and proper order." If a building is not in that condition, what is required to render it so should be noted and communicated to the party concerned at once, and steps taken to recover cost of same from him.

12. These rules do not apply to travellers' bungalows for the occupation of which by Government officials, the prescribed fees will be levied.

13. If a building is provided for a Government official as his residence, whether newly built, bought, or adopted for the purpose, that official is bound to pay rent even if he does not occupy it. But if the building is taken up by some other official, the rent recovered from him will be deducted from the amount of rent payable by the official for whom the house was intended.

W. McHUTCHIN,
Offg. Secy. to Govt., P. W. Dept.

To—The Superintending Engineers of Circles.
The Deputy Commissioners of Districts.
The Examiner, Public Works Accounts.
The Comptroller to Government.
The Secretary to Government, General and Revenue Departments.
The Secretary to Government for Railways.
The Military Assistant to Government.
The Chief Commandant, Mysore State Troops.
The Inspector General of Police.
The Inspector General of Education.
The Inspector General of Registration.
The Conservator of Forests.
The State Geologist.
The Excise Commissioner.
The Senior Surgeon and Sanitary Commissioner with Government.
The Registrar, Chief Court.
The District Judges of Mysore, Hassan and Shimoga.
The Superintendent, Revenue Survey and Settlement.
The Superintendent, Government Gardens.
The Superintendent, Government Press.
The Director of Archæological Researches.
The Director of Meteorology.
The Director of Statistics.

Exd.—C.V.

MYSORE GOVERNMENT GENERAL & SECRETARIAT
6 JUL 1903
1903
REVENUE DEPARTMENT
DIARY No. 474
DIWAN'S OFFICE

75

From

V. P. MADHAVA RAO, Esq., C.I.E.,
Revenue Commissioner in Mysore

To

H. V. NANJUNDAYYA, Esq., M.A., M.L.,
Secretary to Govt. of H. H.
the Maharaja of Mysore,
Revenue & General Depts.

Dated

Despatched 4th July 1903

Received

General No. 14

No.

Enclosure No.

Requesting that the file relating to the formation of the Hoovinahadagalli Taluk may be sent to the Office for reference.

6.7.03
File put up.

Draft submitted
9.7.03.

MGCPB—28-2-03—200

No 14

OFFICE OF THE REV. COMR. IN MYSORE,
Bangalore, 4th July 1903

FROM

V. P. MADHAVA RAO, ESQ., C.I.E.,
Revenue Commissioner in Mysore.

To

H. V. NANJUNDAYYA, ESQ., M.A., M.L.,
Secretary to the Govt. of H. H. the Maharaja of Mysore,
General and Revenue Depts.

SIR,

With reference to your No. 3,955 dated 6th March 1903, calling for a report as to whether any internal changes regarding the adjustment of villages into Hoblis in the Nagamangala Taluk are necessary, I have the honor to state that the Deputy Commissioner of Chitaldrug has submitted further proposals in the matter, and to decide upon the Deputy Commissioner's proposal, a reference to the whole file in the Secretariat is necessary, and to expedite therefore

therefore that you will be so good as to cause the file on the subject to be sent to this office at your earliest convenience for reference and early return.

I have the honor to be,
Sir,
Your most obedient servant,

L. Greenleaf
Com'r Revenue Commissioner

Office Draft (Docket).

76

To

The Revenue Commr

in Mysore.

D

No. R 170

K.F. 16-1900-1.

Date. 16.7.03

16.

His letter No. 16 dated 4th July 1903, requesting that the file of papers relating to the formation of the Hoodavga Taluk may be sent to his office for reference.

With reference to the above, I have the honour to forward herewith R.T. No. 16 of 1900 on the constitution of the Hoodavga Taluk and to request that it may be returned as soon as it is done with.

B. O.

Secretary

Please see my note dated 15-7-03.

Please see the file is sent to the 1st Councillor in connection with a pending reference and will be sent if necessary, after that matter is disposed of.

15/7/03

15/7/03

Please send the file to me for reference.

15/7/03

15/7/03

R 31 B

1903. 77

From

V. P. MADHAVA RAO, Esq., C.I.E.,
Revenue Commissioner in Mysore.

To

H. V. NANJUNDAYYA, Esq., M.A., M.L.,
Secretary to Govt. of H. H.
the Maharaja of Mysore,
Revenue & General Depts.

Dated

Despatched 22nd July 1903

Received

General No. 352
No.

Enclosure No.

Requesting him to send for reference the file relating to the formation of the Hosadurga Taluk.

Call for it & send.

R
21.7.03

23/7

Draft
W 23/7/03
Draft submd
W.S. 25/8/03.

MGCPB—28-2-03—2000.

No 352

OFFICE OF THE REV. COMR. IN MYSORE,
Bangalore, 22nd July 1903

FROM

V. P. MADHAVA RAO, ESQ., C.I.E.,
Revenue Commissioner in Mysore.

To

H. V. NANJUNDAYYA, ESQ., M.A., M.L.,
Secretary to the Govt. of H. H. the Maharaja of Mysore,
General and Revenue Depts.

SIR,

With reference to your docket No. 170/ RF 16-1900-1 dated 16th July 1903 stating that the file relating to the formation of the Hosadurga Taluk was sent up to the First Councillor , I have the honor to request you to be so good as to have the file sent to me for reference as early as possible.

I have the honor to be,

Sir,

Your most obedient servant,

For Revenue Commissioner.

KG

Office Draft. (Docket.)

The Mysore Government,
General & Revenue Secretariat,
Revenue Branch.

16

To

The Chief Engineer in
Mysore.

Date of passing the draft 3-8-03.
Date of despatch

D

Regd. No. R 398
File No. & date (if any) R.7.16-1900-1

No. of Encls.

His docket No. 2986 dated 8th June 1903, stating that under para 7 of G.S. (P.W.) No. 383-415/3378-410 dated 24th June 1901, the control of all unoccupied buildings rest with the Revenue Deptt but the proposals for their occupation for public purposes or as residences of officers etc should be sanctioned by the P.W.D.

With reference to the above, I have the honour to observe that though the order quoted by him leaves out the contention, it is an anomaly that one deptt should have control and another the disposal

D
R 398
R.7.16-1900-01

disposal of a building and
that there seems to be no
reason why the same Right
(it does not matter which)
should not have been ~~left~~; and
to request the Chief Engineer to
favour Govt with his opinion
in the matter, taking the foregoing
view ~~of~~ into Consideration

"By Order"

31/7/03

N
30/7/03 Secretary

Office Draft. (Docket.)

79

The Mysore Government,
General & Revenue Secretariat,
Revenue Branch.

To

The Revt. Locust in
Mysore.

Date of passing the draft 18/5/03
Date of despatch 18

Regd. No. R 544.
File No. & date (if any) RD.16-1900-1

No. of Encls. (one file).

His letter no: 352 (22-) 03 forwarding requisition for reference this office file relating to the formation of the Hosadurga Taluk.

Has the honor to forward herewith this Revt. file No: 16 of 1900-1, with a table of Contents, on the subject of the with a request that it may be carefully returned when done with. By order

18/5/03
for Secretary.

1903.

MYSORE GOVERNMENT
Rev
20 OCT 1903
GENERAL ARCHIVES

From

V. P. MADHAVA RAO, ESQUIRE,

Revenue Commissioner in Mysore.

The Secretary to Govt
Rev & Agl Depts.

Dated 12th October 1903.

Despatched 17th

Received

General No. 1799

No.

Enclosure No. 1 & 1 file.

Re transfer of certain villages in the Holalkere & Hosadurga Talukas.

Ref
Rev - Encl
12 N
20. 10. 03

XX

MGCPB—1,000—27-7 03

No: 1799
En 14/file

(82)

OFFICE OF THE REV. COMR. IN MYSORE,
Bangalore, 12th October 1903.
17th

FROM
V. P. MADHAVA RAO, ESQ., C.I.E.,
Revenue Commissioner in Mysore.

To
H. V. NANJUNDAYYA, ESQ., M.A., M.L.,
Secretary to the Govt. of H. H. the Maharaja of Mysore,
General and Revenue Depts.

SIR,

With reference to correspondence ending with your docket No R 544/ R.F. 16-00-1 dated 18th August 1903 forwarding to me the file of papers relating to the formation of the Hosadurga Taluk I have thehonor to send herewith copy of letter No. 170 dated 23rd June 1903 from the Deputy Commissioner, Chitaldurg District.

2 The Deputy Commissioner's proposals may be briefly stated as follows:-

(I) The transfer of 21 villages situated north of the Marikanave Reservoir from the Lakkahalli hobli to Holalkere Taluk.

(II) The transfer of three villages namely Bailhalli, Bansehalli and Tanigehalli from Holalkere to Hosadurga.

(III) The transfer of the four villages of Biderkere, Arlag ghatta, Mallenhalli and Muddapur from Holalkere to Hosadurga, for providing the Hosadurga Taluk with a Railway station.

(IV) The transfer from Chikkanaikanhalli Taluk of the villages of Yelanadu, Motahalli, and Bhatrahatti to the Hosadurga Taluk as forming the remaining villages in charge of the Shanbog of Kadavegere

(V) The transfer from Chikkanaikanhalli Taluk of Singapur to Hosadurga Taluk as being in the Shanbogi circle of Gaviranga-pur already transferred.

3 It may be noticed that the recommendation of the Deputy Commissioner, as regards items IV and V above, is opposed to the

the statement made in para 2 of letter No. 56 dated 17th July 1902 from the Deputy Commissioner, Chitaldurg, to the Secretary to Government. On the strength of the above statement Gavirangapur was added on to the Taluk as forming part of the Shanbog circle of Kadavegere. The discrepancy has been pointed out to the Deputy Commissioner and a report called for as regards the constituent villages of the Shanbog circle of Kadavegere. The report will be forwarded when it is received.

4 I am not in favor of making further changes in the territorial limits of the Hosadurga Taluk. It is true that the 21 villages situasituated north of the Marikanve reservoir will be at some distance from Hosadurga but the hobli though a comparatively large charge is not far beyond the capacity of a competent Sheikdar. I would therefore recommend that the existing 253 villagesof the Taluk may be divided into 4 heblis. The Head quarters and the number of the constituent villages of the heblis will be as shewn below.

I	Hosadurga.	84 villages out of which 6 will be submerged.
II	Mutbodi	53
III	Bagur	56
IV	Budihal	60
	Total	253.

5 The file of papers received from you is herewith returned.

I have the honor to be,

Sir,

Your most obedient servant,

For Revenue Commissioner.

Kg

No. 170

Deputy Commissioner's Office.

Chitaldurg District.

Dated Chitaldurg 23rd June 1903.

From

H. Ramanujaiengar Esq

Deputy Commissioner, Chitaldurg District.

To

V.P. Madhava Rao Esq. C.I.E.

Revenue Commissioner in Mysore, Bangalore.

Sir,

In reply to your letter No. 2204 dated 29th April last calling for a report regarding any alteration required to be made in the existing grouping of villages into Hoblis or in the choice of Head Quarters of hoblis of the newly constituted Taluk of Hosadurga, I have the honor to state that on a perusal of the records bearing on the subject and from the enquiry and local inspection made by me at the time of the Jamabundy of the Taluk which I conducted this year and having again consulted the Amildar, I feel convinced that without some modification of the Taluk boundary it is impossible to adjust the Lakkihalli hobli on a workable plan, though I am fully conscious of the trouble and expense involved in such modification.

2 As at present constituted the Lakkihalli hobli consists of 62 villages. The area is not only extensive but comprises mostly of hilly tracts which render locamotion difficult. Since the formation of the Marikanve Reservoir the hobli has been split up into two blocks one to the north of the reservoir and the other to the south. Communication between the two blocks is impossible without making a long and tedious detour. In consequenc of this difficulty it is absolutely necessary to break up this hobli and re-adjust the adjoining hoblis accordingly.

3 The arrangements already proposed by Mr. M. Narain Rao for the formation of the new Mathodi hobli provides for the inclusion within its limits of the 33 villages of the Lakkihalli hobli comprising the southern block. I fully concur in this suggestion and it may be finally adopted.

4 The real difficulty is in regard to the northern block comprising 29 villages. If the present Taluk boundary is to stand

question would promote the convenience of the villagers without necessitating the splitting up of the Shanbogi circle or rendering the boundary of the Taluk irregular.

8 The Biderkere Railway Station otherwise called Hosadurga Road Station though situated within the limits of the Holalkere Taluk is nearer to Hosadurga than to Holalkere by road being only within 12 miles from the former. After the commencement of the Marikanve works the station has grown in importance as the State Officers and other visitors on their way to Marikanve alight at this station. It seems therefore desireable to bring this Station within the jurisdiction of the Amildar of Hosadurga There are no less than 5 Railway Stations within the limits of the Holalkere Taluk while the Hosadurga Taluk has none. I beg therefore strongly to recommend that the Biderkere Firka consisting of the villages of Biderkere, Arallaghatta, Mallenahalli and Muddapur may be added on to Hosadurga from the Holalkere Taluk.

9 As regards the villages transferred from the Chiknayakenhalli Taluk, I beg to state that of the Yelanadu Firka comprising the villages noted in the margin only one village namely Kadavegere stands transferred to the Hosadurga Taluk while the rest remain attached to the Chiknaykenhalli Taluk. The Shanbog of this circle represented to me at the time of Jamabundy the trouble and inconvenience involved in his having to serve in two Taluks of different Districts and prayed that either Kadavegere might be retransferred to Chiknaykenhalli or the remaining villages of his firka also transferred to Hosadurga. The retransfer of Kadavegere to the Chiknaykenhalli Taluk is out of the question as it is in the block of villages added on to Hosadurga while the formation of this single village into a separate circle by itself as contemplated by Government Proceedings No. 639-79/ R.F. 16-1900 dated 1st August 1902, would be attended with practical difficulty. The village is a small one with a revenue of less than Rs200/- The potgi which the Shanbog would get according to the prescribed scale wouldbe trifling. If the hakdar neglects his work and it becomes necessary to appoint an Officiator on behalf of Government a proper substitut-

Yelanadu
Motihalli
Bhatrahalli
Kadavegere

substitute may not be procurable on account of the smallness of the remuneration. The Shanbog of Gavirengapur wants the only other village of Singapur of his circle to be transferred to the Hosadurga Taluk on similar grounds. The request of these Shanbogs appears to be reasonable and may be complied with by ordering the transfer to the Hosadurga Taluk of the remaining village of their circles which are situated close to the present boundary of the Budihal hobli of that Taluk.

10 The above proposals may be briefly put thus :-

I Kasaba Hosadurga hobli

Total number of villages at present	71
Deduct transfers to the new Mathodi hobli	16
Balance	55 — 55
Add transfers from Lakkihalli hobli	8
Talya hobli of Holalkere Taluk	3
Total ~~11~~	11 — 11
Total	66

Bagur hobli

Total number of villages at present	64
Deduct transfers to Budihal hobli	8
Balance	56
Add transfers from Ramagiri hobli of the Holalkere Taluk	4
Total ~~60~~	60.

Mathode Hobli (New)

Add transfers from Lakkihalli hobli	33
Kasaba Hosadurga hobli	16
Budihal Hobli	4
Total	53

Budihal Hobli

Total number of villages at present	56
Deduct transfers to the new Mathodi hobli	4
Balance	52 — 52
Add transfers from Chiknayakenhalli Taluk	4
Bagur hobli	8
Total ~~12~~	12 — 12
Total	64

Total number of villages for

for the Hosadurga Taluk as finally proposed 243.

I have the honor etc.

Sd/ H Ramanujaiengar

Deputy Commissioner of

Chitaldurg District.

"COPY"

For Revenue Commissioner.

209

R 1374-5 & 21.11.03.
R.7. 167 1900-1.

Mysore Govt. Gen. & Rev. Secretariat,
Revenue Branch.

File No. (if any) and its date—

Office Draft. 81

Progs. of the Govt. of H. H. the Maharaja of Mysore.

Read:

Letter dtd 7th & 27th October 1903, from the Rev Comr in Mysore, stating that no fresh ~~territorial~~ changes in the territorial limits of the Hosadurga Taluk are needed & recommending that the 253 villages of the Taluk may be divided into 4 Nadus as noted in the margin.

	Villages
I Hosadurga —	84, out of which 6 will be eliminated.
II Hiriyur —	53.
III Bagur —	56.
IV Birikal —	60.
	253.

R 1374-5 &
R 7 167 of 1900-1.
21.11.03.
21.

Order:

The proposals of the Rev. Comr are accepted.

2. The Sur & Settlement Comr may issue fresh instructions for the final printing of the Taluk map of Hosadurga.

19/11/03
Secretary

To
The Rev Comr in Mysore.
The Survey & Settlement Comr for Mysore

18-11-03

gc 20/11
comp 21/11

MYSORE GOVT.
R840
9 SEP 1953
GENERAL AND REVENUE SECTT.

189

MYSORE P. W. DEPARTMENT

From F. Sir. Audinarayana Esqr. A.M.I.C.E.
Chief Engineer & Secy.

To M. P. Ranjan Gowda Esqr.
M.A.M.I.C.E.
Secretary to the Govt. of Mysore
Industries & Supply
Genl. & Rev. Depts.

Dated Bangalore, 7th Septr. 53.

Despatched

No. 4922

Enclosure No

SUBJECT.

Furnishing certain informa-
tion re the meeting and visit
of Govt. Officers &c.

MYSORE P. W. DEPARTMENT,

CENTRAL OFFICE,

No. 4922

Bangalore, ... 7th ... September 1895

From R. Sir Sturchin Esquire M. C. E.
Chief Engineer of Mysore

To A. T. Narayandayya Esquire M. A. M.
Secretary to the Government of Mysore
-ness the Maharaja of Mysore
General & Revenue Department

SIR,

With reference to correspondence
ending with your No. R. 398/R F. 16 of 1890-91
the 3rd Ultimo, observing that it is anomalous
one Department should have the control of
another the Director of Government buildings
and that there seems to be no reason why
same Department should not have both, I
have the honor to inform you that before
issue of Government order (P W) No. 390-416/2780-816
12th June 1890, existing in the P. W. D. the power
to allocate unexpired public buildings
much confusion and contradiction of orde

as soon as Commissioner need to give away
public buildings on requisition made to them,
other need to apply to the office for permission
while in some case the sanction of Government
in the General Department need to be applied
for. In view to prevent such confusion,
the order of 27th June, '80 was issued with
the approval of the late Sir H. Maclachlan
Ltr and the same was subsequently in-
corporated with Rules of Government Pro-
ceedings No 383-415 / 387-430 of 22nd June '81.

2. The maintenance of all Government
buildings as well as the collection of rents
paid for their occupancy, except Travellers'
Bungalow, rest with the P.W. Department
and I do not see any anomaly in the
present practice or necessity for any change.
The reason why the "Keeping" of all
unoccupied buildings is vested in the Revenue
Department is primarily to safeguard
such buildings with the assistance of the
Police &c.

I have the honor to be
Sir
Your most obedient servant

W. D'Sutcliffe
Chief Engineer of Ceylon.

AH

Mysore Govt. Gen. & Rev. Secretariat,
Revenue Branch.

File No. (if any) and its date—

Office Draft.

Progs. of the Govt. of H. H. the Maharaja of Mysore.

Read:

G.O. No. R 3948-8. Dy. 8. 8. 903, placing the new Sub Taluk Kacheri building at Malavalli at the disposal of the D. Q. of Education in Mysore.

2. Correspondence ending with letter No. 4922 Dy. 7. 9. 903, from the Chief Engineer in Mysore, stating that according to para 7 of G.O. (2nd) No. 393-415 / 3378-410 Dy. 24. 6. 01, the custody of all unoccupied public buildings rests

~~Order~~: with the Rev: Dept, whereas their disposal should be ordered in the P.W.D; and that there is no necessity to change this practice, as the same has been laid down to avoid confusion that would otherwise result.

Order:

Recorded. The existing practice may continue.

27/11/03 Secretary

To.

The Rev: Comr in Mysore.
The Chief Engr in Mysore.

D.C.
1496-7.
G.O. No. R 3948-6
R 716 of 190

Dy 30/11/03.

D.C. 28/11 copies